





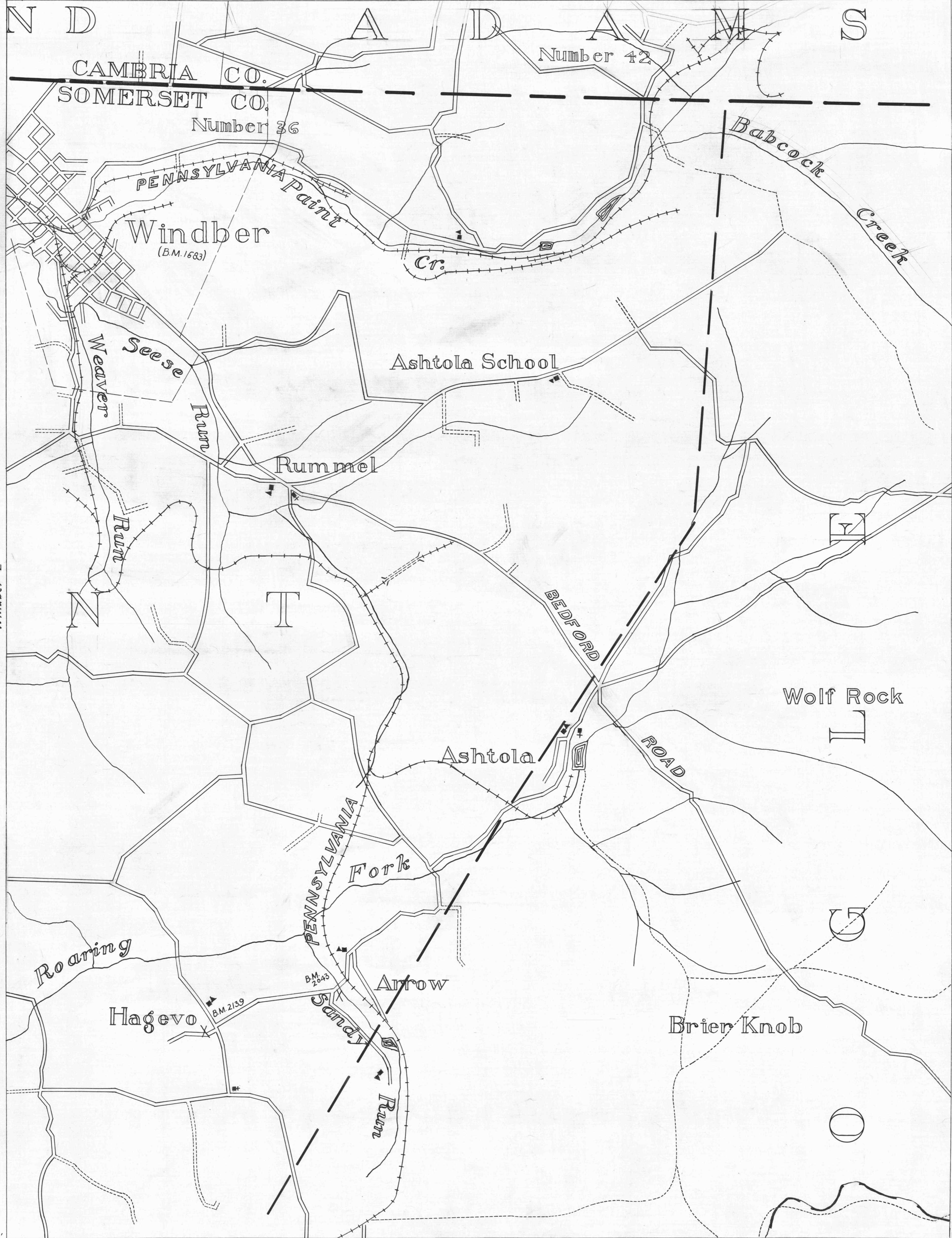


Johnstown 9
40°-15'

Johnstown 9

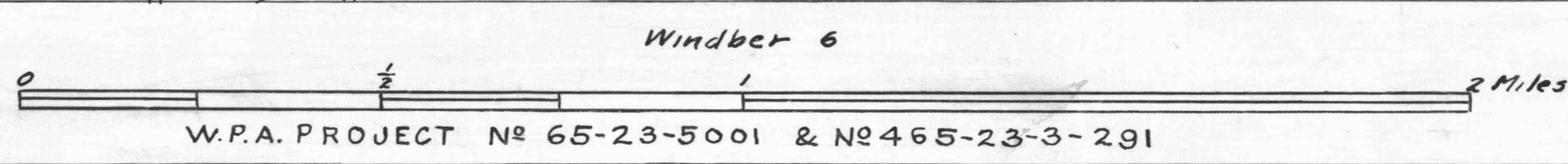
78°-45'
Ebensburg 7
40°-15'

 COUNTY LINES
 TOWNSHIP LINES
 BOROUGH LINES
 COAL CONTOURS
 CROP LINES - SEAM BEING MINED
 CROP LINES - SEAMS NOT BEING MINED



Windber 5
40°10'
78°50'

MINE MAP DEPARTMENT 1937



W.P.A. PROJECT No 65-23-5001 & No 465-23-3-291

Windber 6

D-SEAM
 WINDBER SHEET NO. 3.
 LOWER FREEPORT-1f

40°-10'
78°45'
Bedford 4