







Matched

Somerset 4
40° 05'

Somerset 6
40° 05'

Somerset 5

 COUNTY LINES
 TOWNSHIP LINES
 BOROUGH LINES
 COAL CONTOURS
 CROP LINES-SEAM BEING MINED
 CROP LINES-SEAMS NOT BEING MINED



Matched


Somerset 7

Somerset 9

40° 00'
Myersdale 1
79° 10'

40° 00'
Myersdale 2
79° 10'

MINE MAP DEPARTMENT 1936



W. P. A. PROJECT NO 65-23-5001 & NO 465-23-3-192

C-PRIME
 SOMERSET SHEET NO. 8
 UPPER KIT TANNING-UK

Matched