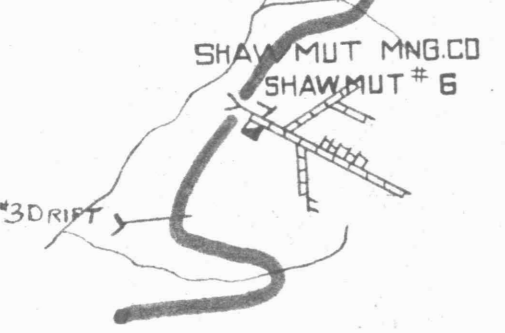
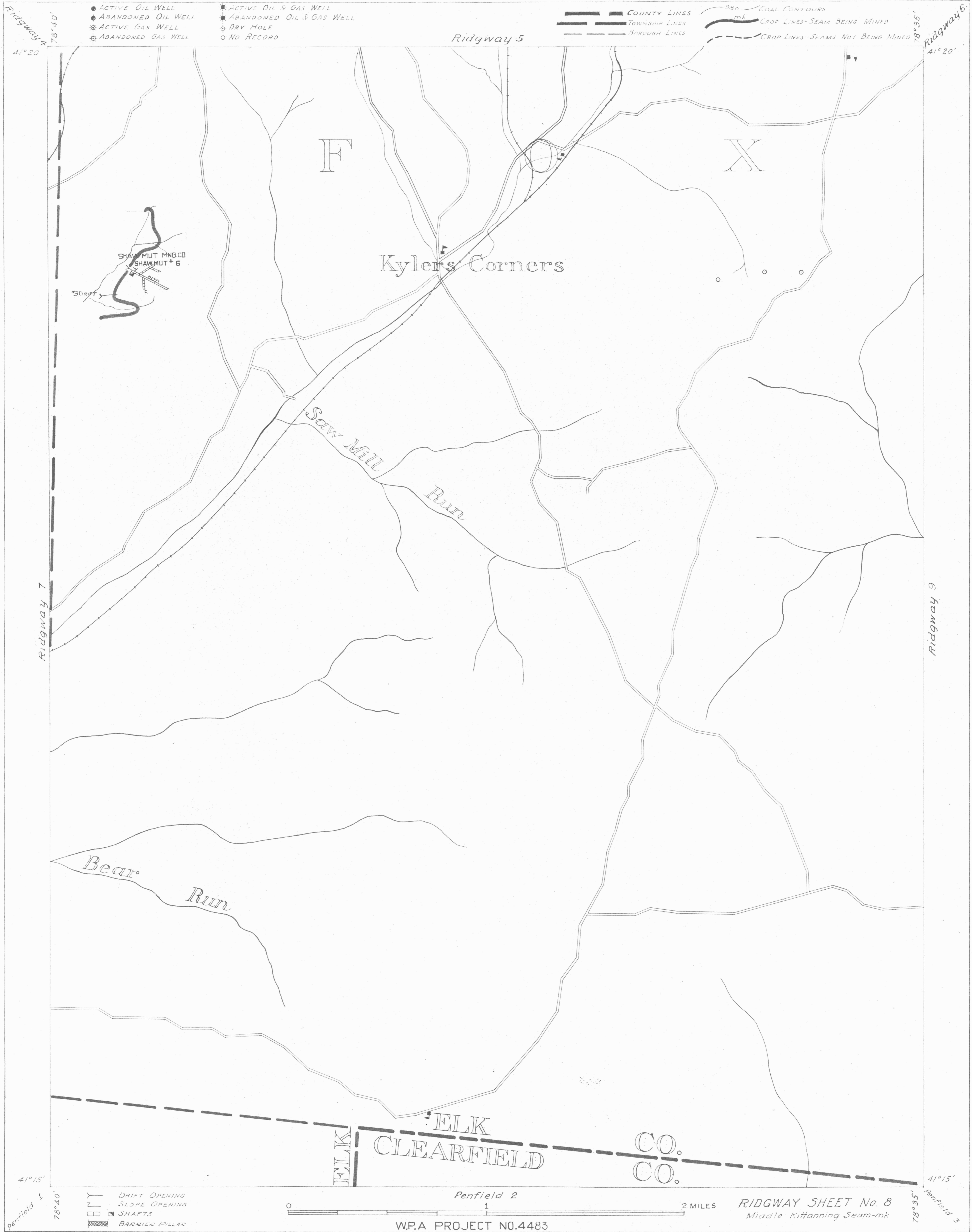


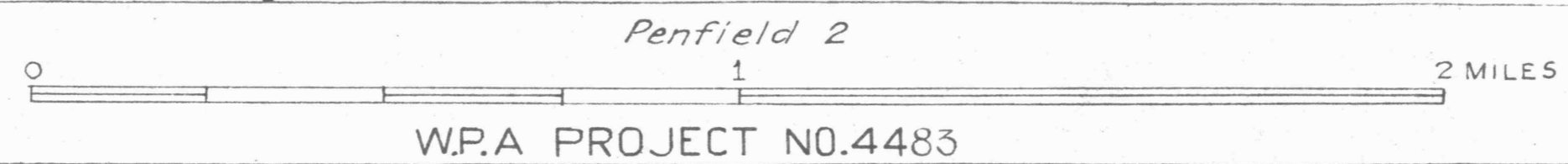
- ACTIVE OIL WELL
- ABANDONED OIL WELL
- ⊕ ACTIVE GAS WELL
- ⊕ ABANDONED GAS WELL
- ★ ACTIVE OIL & GAS WELL
- ★ ABANDONED OIL & GAS WELL
- ◇ DRY HOLE
- NO RECORD

- COUNTY LINES
- TOWNSHIP LINES
- BOROUGH LINES

- COAL CONTOURS
- CROP LINES-SEAM BEING MINED
- CROP LINES-SEAMS NOT BEING MINED



- DRIFT OPENING
- SLOPE OPENING
- SHAFTS
- ▨ BARRIER PILLAR



RIDGWAY SHEET No. 8
Middle Kittanning Seam-mk

W.P.A PROJECT NO.4483

RID. 5H. 8