


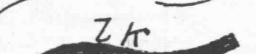




Donegal 9  
40° 00'

50mset 8  
40° 00'

 COUNTY LINES  
 TOWNSHIP LINES  
 BOROUGH LINES  
 COAL CONTOURS  
 CROP LINES - SEAM BEING MINED  
 CROP LINES - SEAMS NOT BEING MINED

Somerset 7

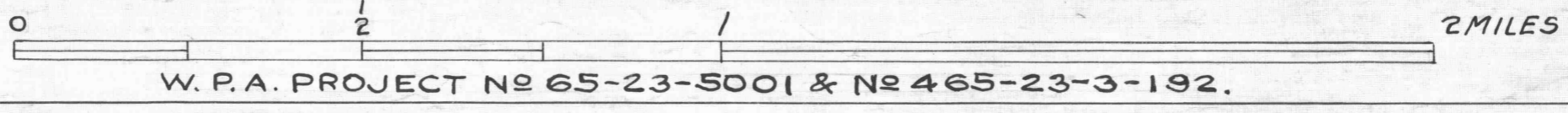
JEFFERSON



Confluence 6  
39° 55'

39° 55'  
Meyersdale 5

MINE MAP DEPARTMENT 1934.



W. P. A. PROJECT No 65-23-5001 & No 465-23-3-192.

B-SEAM  
 MEYERSDALE SHEET No. 1.  
 LOWER KITTANNING - 7k.

Meyersdale 2