







Johnstown 5  
40°20'

78°50'

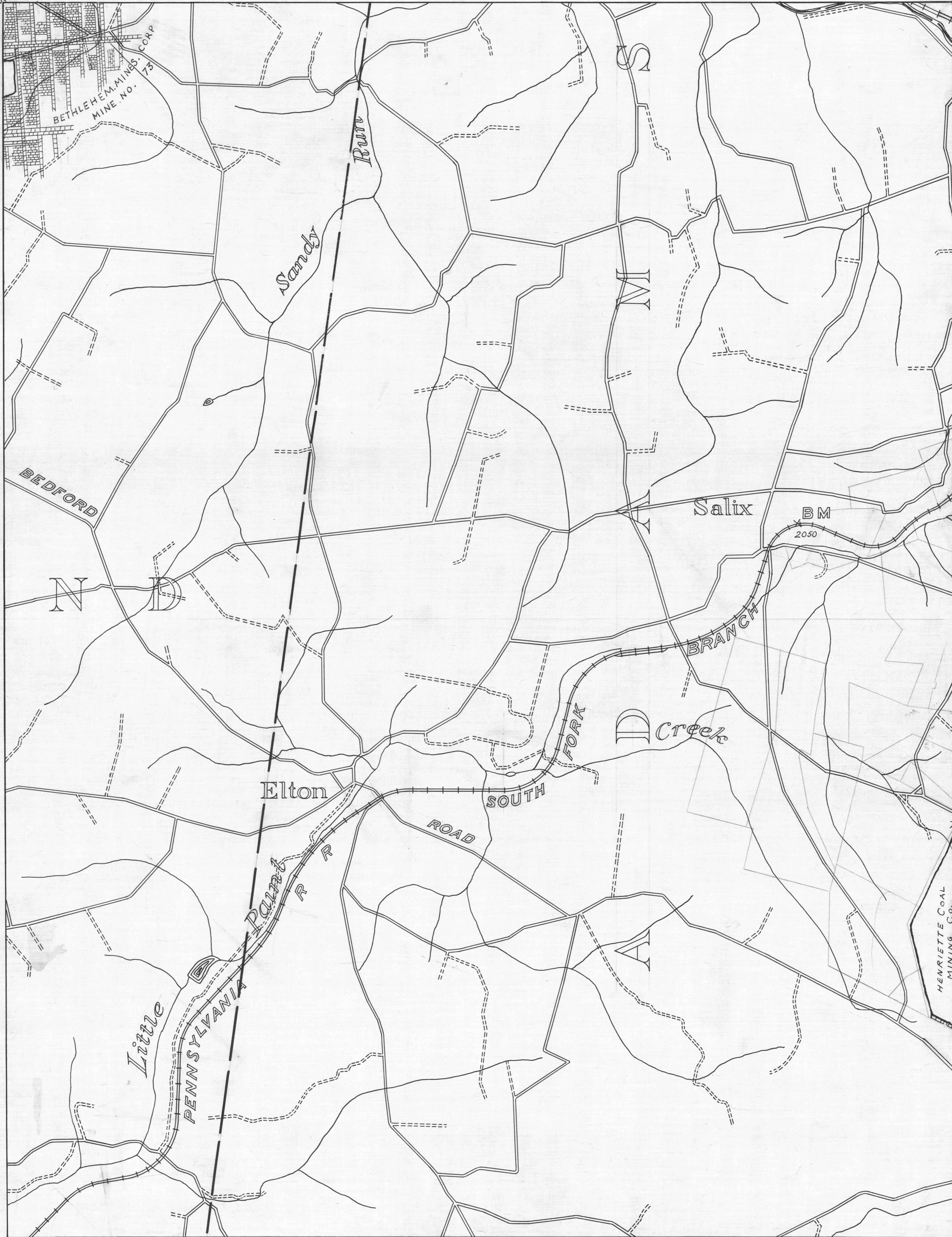
Johnstown 6

 COUNTY LINES  
 TOWNSHIP LINES  
 BOROUGH LINES

 COAL CONTOURS  
 CROP LINES - SEAM BEING MINED  
 CROP LINES - SEAMS NOT BEING MINED

78°45'

Ebensburg 4  
40°20'



Johnstown 8

Ebensburg 7

Windber 2  
40°15'

78°50'

MINE MAP DEPARTMENT

0  
MILES

1/2

Windber 3

2  
MILES

W.P.A. PROJECT N° 65-23-5001-8 & N° 465-23-3-192

C-SEAM

JOHNSTOWN SHEET NO 9.

UPPER KITTANNING U.K.

40°15'  
Bedford 1  
78°45'