


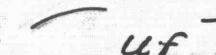


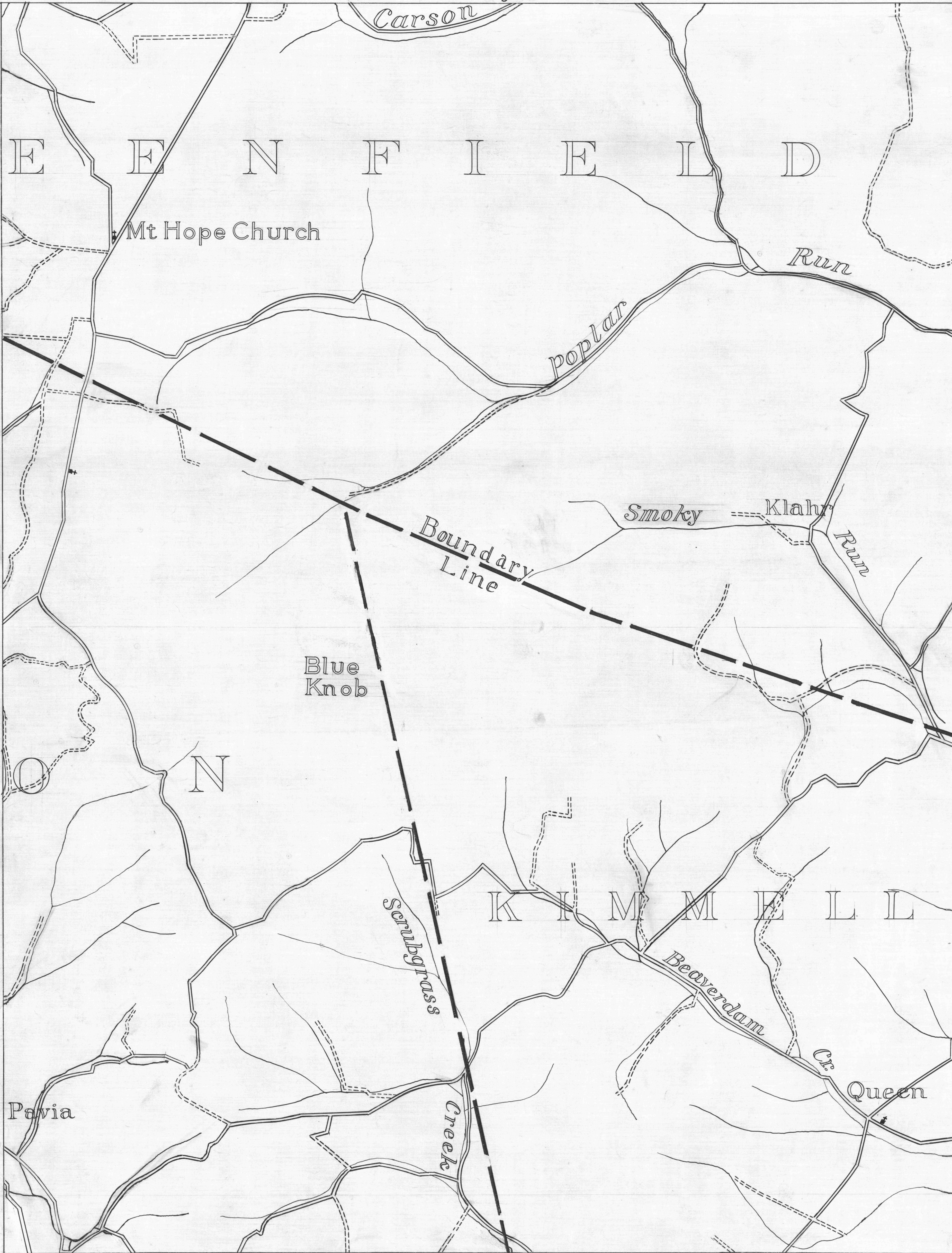


Ebensburg 5 40° 20' 18° 30' Ebensburg 6 Ebensburg 8 Hollidaysburg 7 40° 20'

 COUNTY LINES  
 TOWNSHIP LINES  
 BOROUGH LINES  
 COAL CONTOURS  
 CROP LINES—SEAM BEING MINED  
 CROP LINES—SEAMS NOT BEING MINED



40° 15' Bedford 2 78° 35' MINE MAP DEPARTMENT 1936 0 1 2 MILE EBENSBERG SHEET NO 9 UPPER FREEPORT-uf. 40° 15' Everett 1 78° 30'

W.P.A. PROJECT NO 65-23-5001 & NO 465-23-3-192.