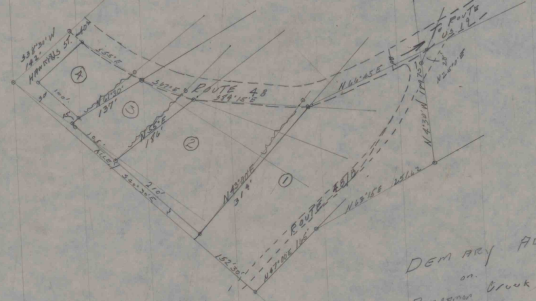

S38°30'W
142'
HAWKINS ST.
④
③
②
①
S55°E
N61°30'
137'
S67°E
ROUTE 48
S89°15'E
N55°E
186'
30
100'
105'
ALLEY
S42°30'E
210'
N43°00'E
314'
N44°45'E
ROUTE 45/19
N43°15'E
N47°00'E 146'
152'30'
To ROUTE US 19
N4°30'W 172'
N26°41'E

DEM ARY ADD.
on
Bingamon Creek
Lincoln Dist Marion Co

30
100
105
210
445'

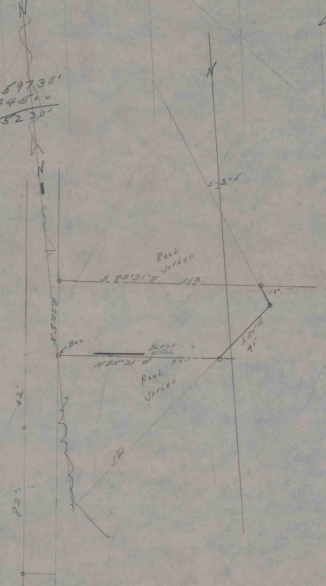

N
S97°30'
445'00
152°30'
N
N
S23°E
Road Jordan
S35°31'E 113'
12'
N5°42'E
Bon
BLOCK WALL
N35°31'W 90'
S51°W 41'
Road Jordan
42'
82'
54'

2
750
500
43560 / 375000

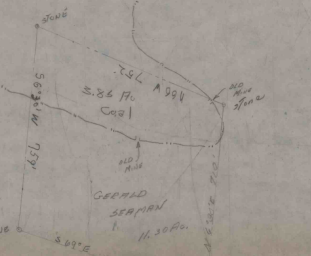

STONE
S6°30'W 759'
3.85 Ac
Coal
N66°E 752'
OLD MINE
STONE
OLD MINE
GERALD SEAMAN
11.30 Ac.
STONE
S69°E
743'
N6°30'E 710'
Beg. Stone

11.30 Ac.
GERALD SEAMAN
Grant Dist Monongalia Co

2
660
250
325600
1300
162500
130680
31820
43560 / 3.85

3
346
16.5
230
276
46
759.0'

2
16.5
45
825
660
742.0

333
16.5
45.6
990
825
660
752.40'

43
16.5
215
258
43
709.5

[illegible]

GERALD SEAMANS Coal

X12

X12

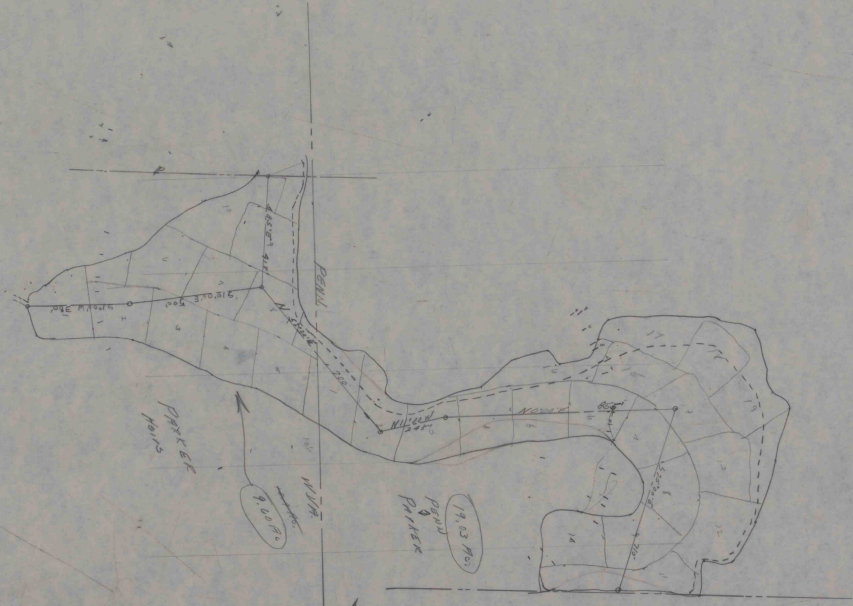
PENN
N 31°31'E
200'
N 11°02'W
NO°00'E
9.60 Ac.
19.03 Ac.
PENN & PARKER
PARKER Heirs
WVA

Dippel & Dippel
Parker Heirs
Cse Dist. Monon Co
Loc. 6

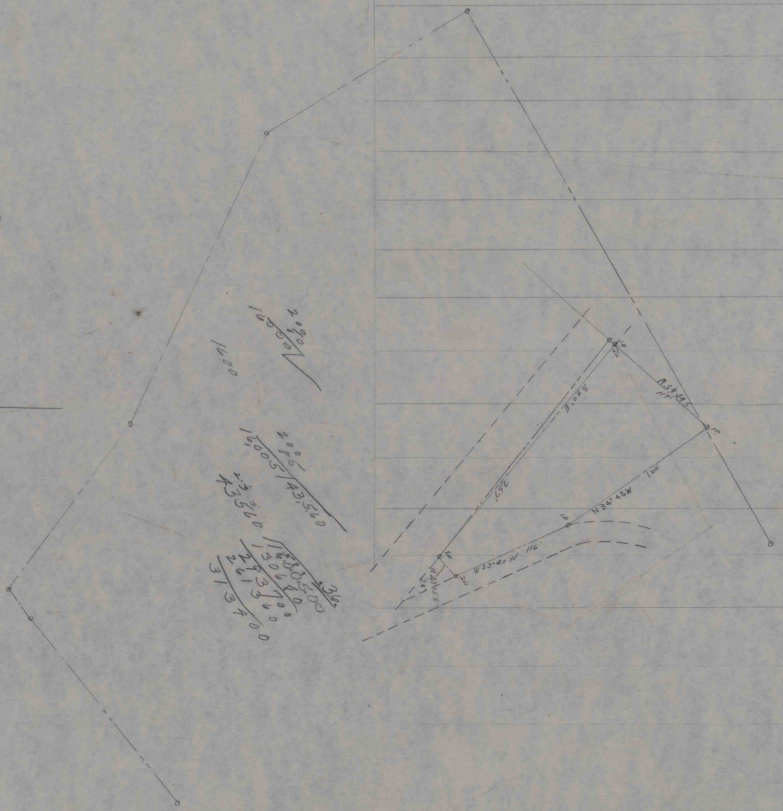
1600
1600
2.0
1600.5
43,560
43,560
130,500
130,640
261,370
261
31,370

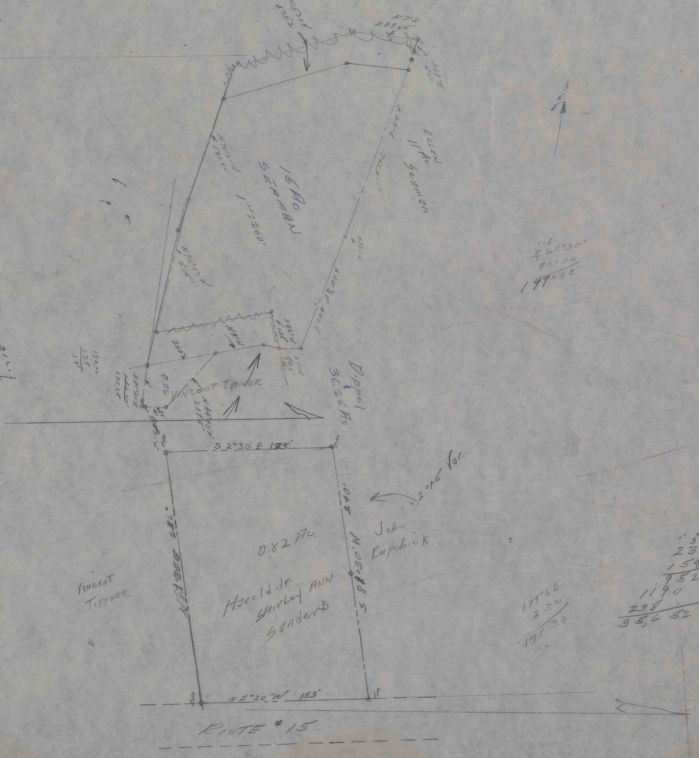
16 Ac.
Seaman
Ellen
11 Ac.
Seaman
Vincent Tippner
Dippel
36.26 Ac.
S 2°30' E 125'
John
Kupchick
0.82 Ac.
Harold Jr.
Shirley Ann
Sanders
Vincent
Tippner
N 2°20' W 153'
Route #15

238'
154
952
1190
238
356,52

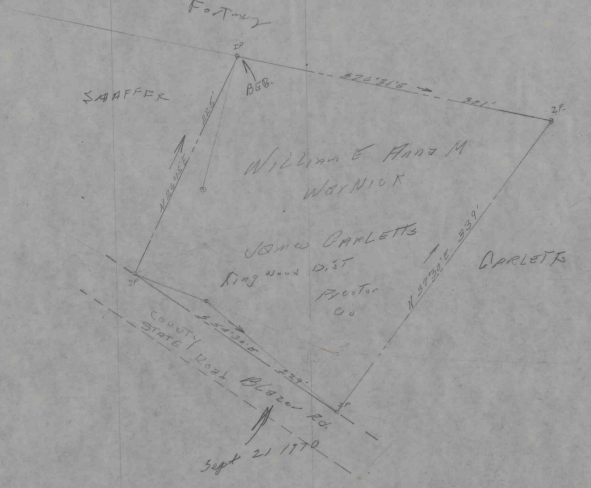
Fortney
BEG.
Shaffer
William E Hazel M
Warnick
Carletts
County
State
Road Blazer Rd.
N 37°30' E 339'

James Carletts
Kingwood Dist
Preston Co

Sept 21 1970

265'
270
18550
530
71,550

43,560
71.664

1.69 Ac.

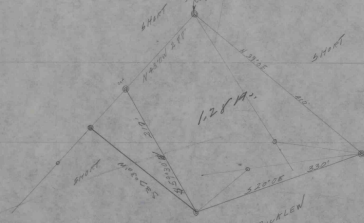
SHORT
N 43°0'W 288
N 39°0'E
SHORT
310'
1.28 A.
212'
SHORT
S 20°0'E
330'
BUCKLEW

ORVAL & LILLIAN

From

Earnest & Dorotha SHO

Portland Dist Presto

Scale 1"=100'

lason

it

n Co

313
320
0

1664
4160

310
330
9300
930
300

330
310
3300
990
102,300

~~40~~

330
310
3300
990
102,300

31
33
93
93
1023

122
102
244
1220
12,444