





LEGEND

-  BMC SURFACE
291.32 ACRES
-  ALL COAL EXCEPT "B"
-  "D" ONLY
-  MINE G2
"D" SEAM
(FLOODED)

ALL OTHER COAL WAS
UNDER LEASES WHICH
HAVE BEEN CANCELLED

35%
\$100.00
J.P. Coal Co.
Pa. Co.
Clymer Pa. #1
get filed

LEGEND

FEE SURFACE	6 15 18
FEE ALL COAL EXCEPT "B"	6 7 9 10 11 12 13 14 15 17
FEE "D" ONLY	8
A.T.&T. LEASE "D" AND "E"	1 2 3
A.T.&T. LEASE "D" ONLY	4 5
KEPPLE LEASE "D" AND "E"	16

ALL IN WEST WHEATFIELD TOWNSHIP INDIANA CO. PA.
FEE SURFACE 3 ACRES BRUSHVALLEY TWP. NOT SHOWN.

(A.T.&T. = ...)
DRTMB
ATT ADDRESS
JAMES P. MIN.

PENNSYLVANIA No. 62 "D" AND No. 63 "E" PROPERTY
WEST WHEATFIELD TOWNSHIP INDIANA COUNTY PA
PENNSYLVANIA COAL AND COKE DIVISION OF
COLT INDUSTRIES, INC.
CRESSON PA.

SCALE 1" = 1000'

