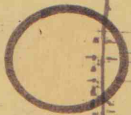
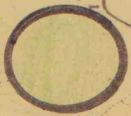


MINE 38 D

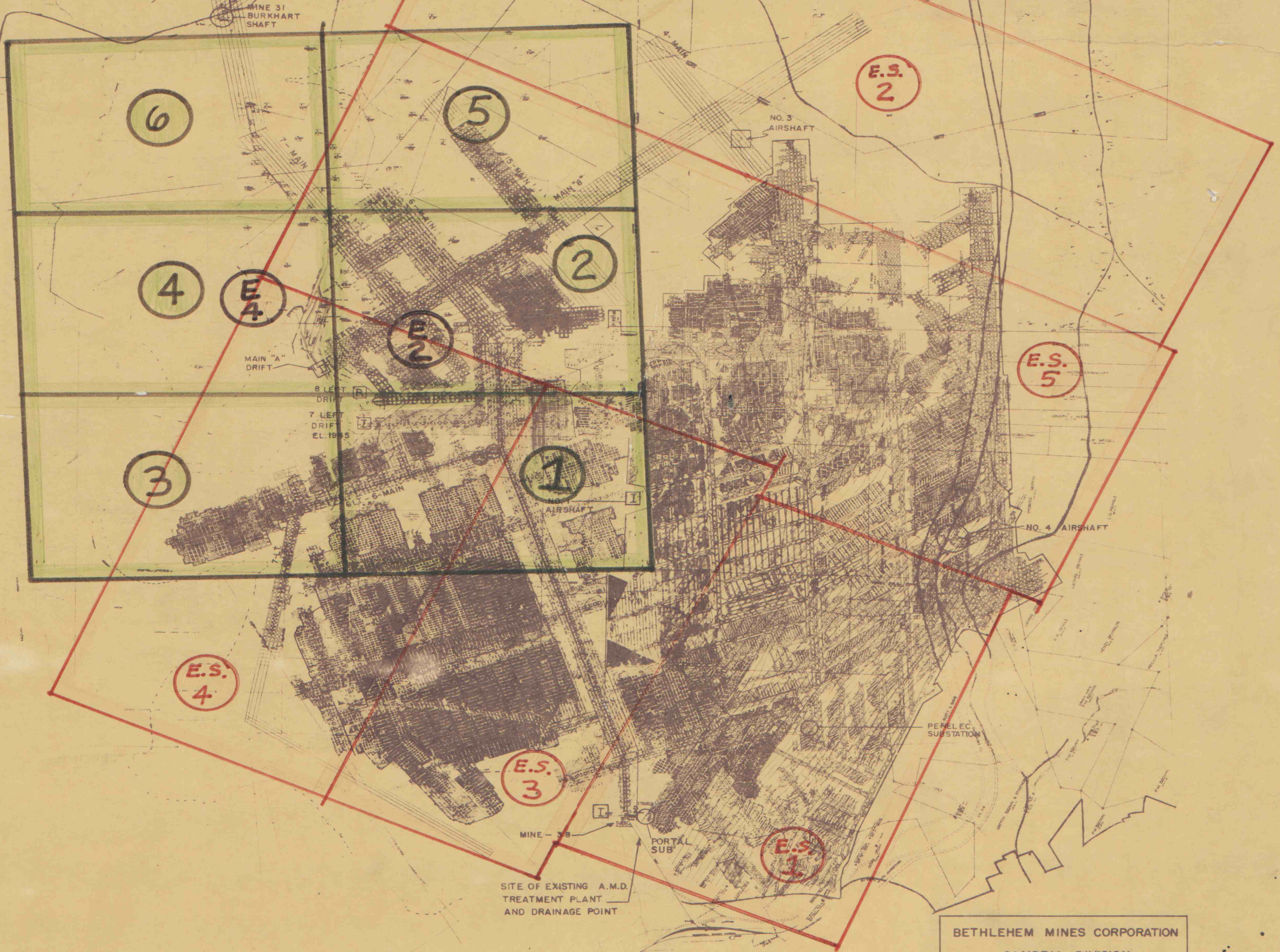
1" = 100' BASE MAPS



P.C. & C. 1" = 100'
EGGSHELL BASE MAPS



B.M.C. 1" = 100'
CRONOFLEX BASE MAPS



SITE OF EXISTING A.M.D.
TREATMENT PLANT
AND DRAINAGE POINT

BETHLEHEM MINES CORPORATION
CAMBRIA DIVISION
MINE NO. 38
LOWER FREEPORT SEAM
SCALE: 1" = 2000' DATE: 4-30-80
FINAL SURVEY