





PENNMONT COAL MINING CO.

MAP SHOWING HOLDINGS

NORTH OF LINCOLN HIGHWAY.

SCALE 1"=800'
ENG. DEPT. PA. DIV. CCCo.
JULY 29, 1926

-  MINERAL OWNED
-  MINERAL LEASED TO BERWIND-WHITE COAL MINING CO.
-  PORTION ASSIGNED TO LOYAL MANNA COAL & COKE CO.
-  PORTION ASSIGNED TO REITZ COAL CO.

