





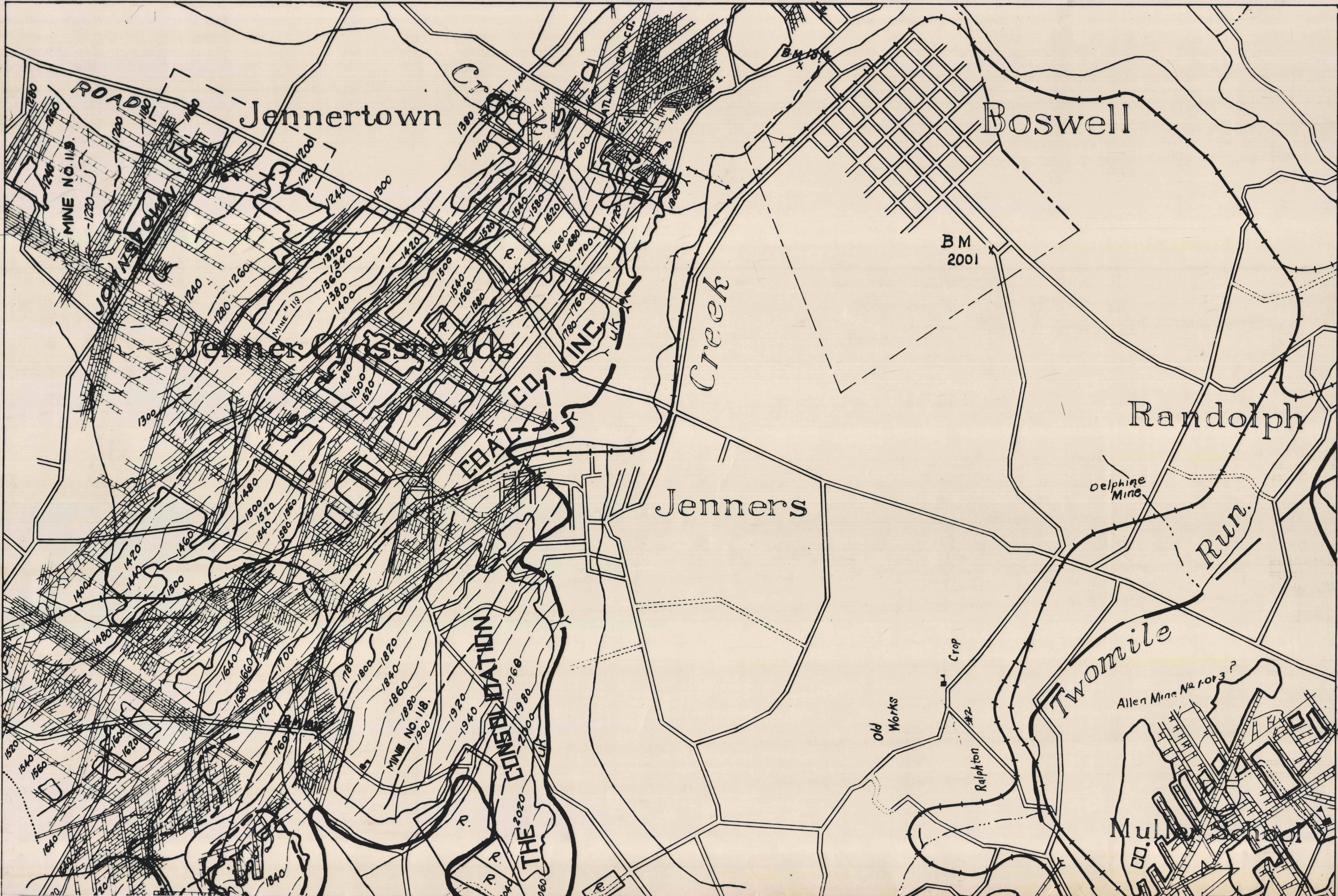


Somerset 2
79° 05'
40° 10'

Somerset 3

 COUNTY LINES
 TOWNSHIP LINES
 BOROUGH LINES
 COAL CONTOURS
 CROP LINES-SEAM BEING MINED
 CROPLINES-SEAMS NOT BEING MINED

SHEET #6
UPPER
Windber 1
40° 10'



set 5

AD-3