



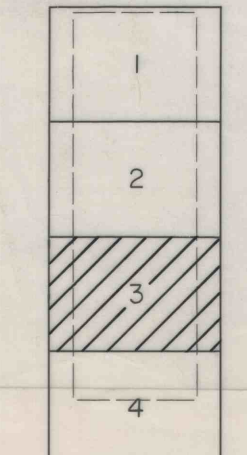
DATE OF PHOTOGRAPHY APRIL 6, 1981
 DATE OF MAPPING SEPTEMBER 1981
 CONTOUR INTERVAL 10 FEET
 GRIDS BASED ON PENNA. STATE COORDINATE SYSTEM SOUTH ZONE

LEGEND

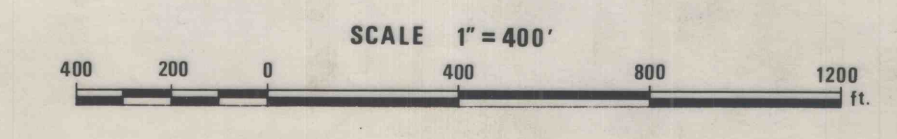

- | | | | |
|-------------------|-----------|---------------------|------------|
| PRIMARY ROAD | ===== | STRIP MINE | ===== |
| SECONDARY ROAD | ----- | TREES | |
| TRAIL | - - - - - | HEDGE | ===== |
| RAILROAD | ====+==== | POLE | o |
| STREAM | ~~~~~ | FENCE | ----- |
| RIVER | ~~~~~ | CONTOURS | ~~~~~ |
| LAKE, POND | ===== | DEPRESSION CONTOURS | ~~~~~ |
| SWAMP | ===== | SPOT ELEVATION | x 623.0 |
| BRIDGE, CULVERTS | ===== | WATER ELEVATION | w.e. 623.0 |
| BUILDINGS | □ | VERTICAL CONTROL | o |
| TRANSMISSION LINE | ---+--- | HORIZONTAL CONTROL | △ |



CONSOLIDATION COAL COMPANY



SHEET INDEX



SHEET NO. 3



Prepared by
KUCERA & ASSOCIATES, INC.
 Photogrammetric Consultants
 10000 E. Harvard Ave., Suite 100
 Denver, CO 80231