



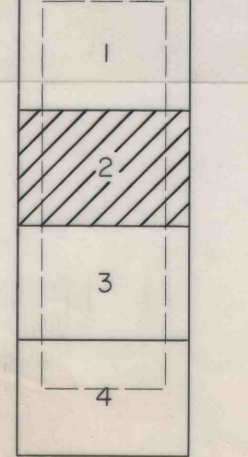
DATE OF PHOTOGRAPHY APRIL 8, 1981
 DATE OF MAPPING SEPTEMBER 1981
 CONTOUR INTERVAL 10 FEET
 GRIDS BASED ON PENNA. STATE COORDINATE SYSTEM SOUTH ZONE

LEGEND

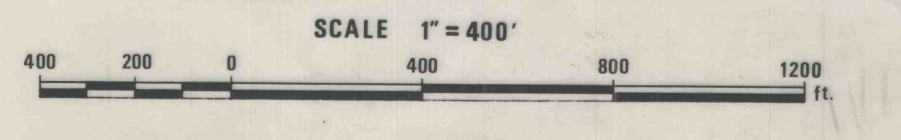

- | | | |
|-------------------|------------------|---------------------|
| PRIMARY ROAD | STIP MINE | TREES |
| SECONDARY ROAD | HEDGE | POLE |
| TRAIL | FENCE | FENCE |
| RAILROAD | CONTOURS | DEPRESSION CONTOURS |
| STREAM | SPOT ELEVATION | WATER ELEVATION |
| RIVER | W.C. 623.0 | W.C. 623.0 |
| LAKE, POND | VERTICAL CONTROL | HORIZONTAL CONTROL |
| SWAMP | | |
| BRIDGE, CULVERTS | | |
| BUILDINGS | | |
| TRANSMISSION LINE | | |



CONSOLIDATION COAL COMPANY



SHEET INDEX



SHEET NO. 2



Prepared by
KUCERA
 & ASSOCIATES, INC.
 Photogrammetric Consultants
 Mentor, Ohio
 Leesport, Pa. - Denver, Col.
 Atlanta, Ga.