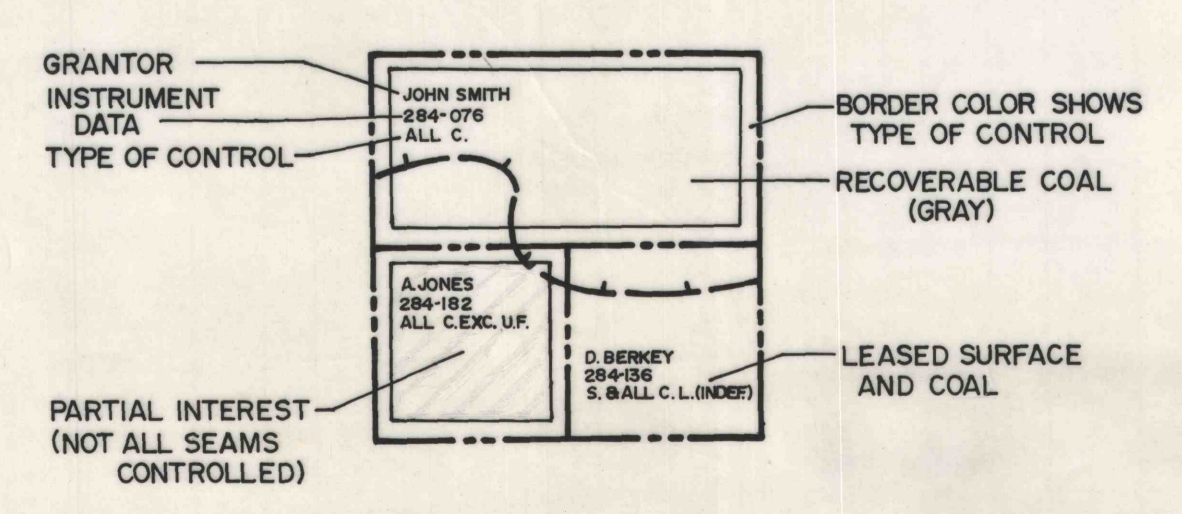





LINE LEGEND

- 3" --- PROJECT BOUNDARY
- 1200' --- COAL ISOPACH
- (STRIP) (DEEP) --- COAL STRUCTURE
- 15' --- ECONOMIC LIMITS
- UF --- SEAM OUTCROP
- --- PROPERTY LINES

PROPERTY LEGEND




- CONSO (OWNED)
- CONSO (LEASE)
- CONSO (OPTION)
- FETTEROLF COAL CO.
- COAL JUNCTION COAL CO.
- SOLAR FUEL AND CARBON FUEL LEASE



**CONDOL CONSOLIDATION COAL COMPANY
APPALACHIAN PLATEAU
JENNERSTOWN PROJECT
SOMERSET CO., PA.**

LOWER KITTANNING SEAM MAP

SCALE 1" = 1000'



CONTOUR INTERVAL 20'
PREPARED BY: CHUCK YURCHICK
DATE: JULY 1, 1979