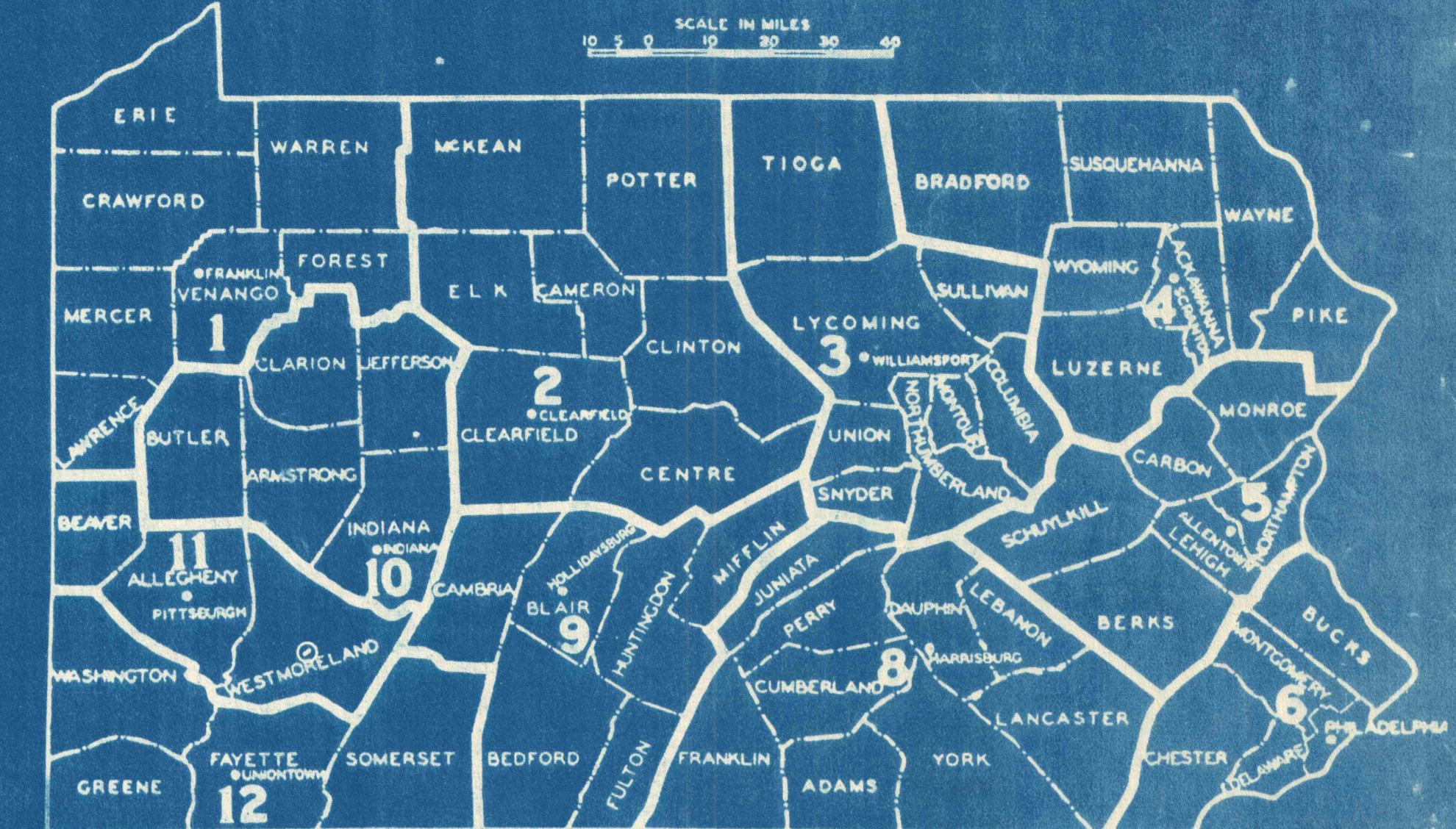


GENERAL NOTES

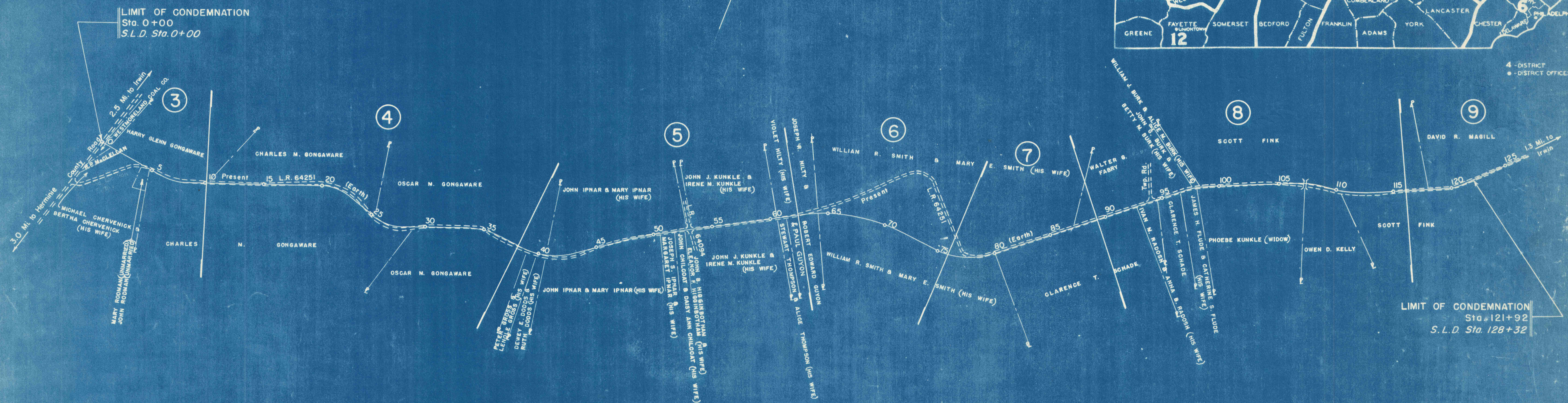
The Legal Right of Way is 30 feet in width according to the County Engineer. Plan on file in Westmoreland County Engineers office does not indicate any width.

| | | | | | | | | |
|--------------------|--------------|-----------------|-------------|---------------------------|--------------|-------|------|--------|
| PUB. RDS. DIV. NO. | STATE | FEDERAL PROJECT | FISCAL YEAR | DISTRICT | COUNTY | ROUTE | SEC. | SHEET |
| 2 | PENNSYLVANIA | | | 11 | WESTMORELAND | 6425 | 2 | 2 of 9 |
| | | | | NORTH HUNTINGDON TOWNSHIP | | | | |

PENNSYLVANIA



4 - DISTRICT
• - DISTRICT OFFICES



LIMIT OF CONDEMNATION
Sta. 0+00
S.L.D. Sta. 0+00


LIMIT OF CONDEMNATION
Sta. 121+92
S.L.D. Sta. 128+32

RECORD OF STATIONS AND EXISTING ROAD TYPES

| STATIONS | TYPES |
|--------------------------|----------|
| Adjacent to Sta. 0+00 | S.T.N.S. |
| Sta. 0+00 to Sta. 121+92 | Earth |
| Adjacent to Sta. 121+92 | S.T.N.S. |

PUBLIC UTILITIES

| | |
|--|-----------------|
| BELL TELEPHONE CO. (FARMERS INTERURBAN EXCHANGE) | PITTSBURGH, PA. |
| WESTERN UNION TELEGRAPH | PITTSBURGH, PA. |
| WEST PENN POWER CO. | PITTSBURGH, PA. |
| WESTMORELAND WATER CO. | GREENSBURG, PA. |
| PEOPLES NATURAL GAS CO. | PITTSBURGH, PA. |



BITUMINOUS SURFACE COURSE AT - 1
8" CRUSHED AGGREGATE BASE COURSE TYPE B 14'-8" WIDE
Sta. 0+00 - Sta. 121+92

INDEX MAP
SCALE: 1 in. = 400 ft.