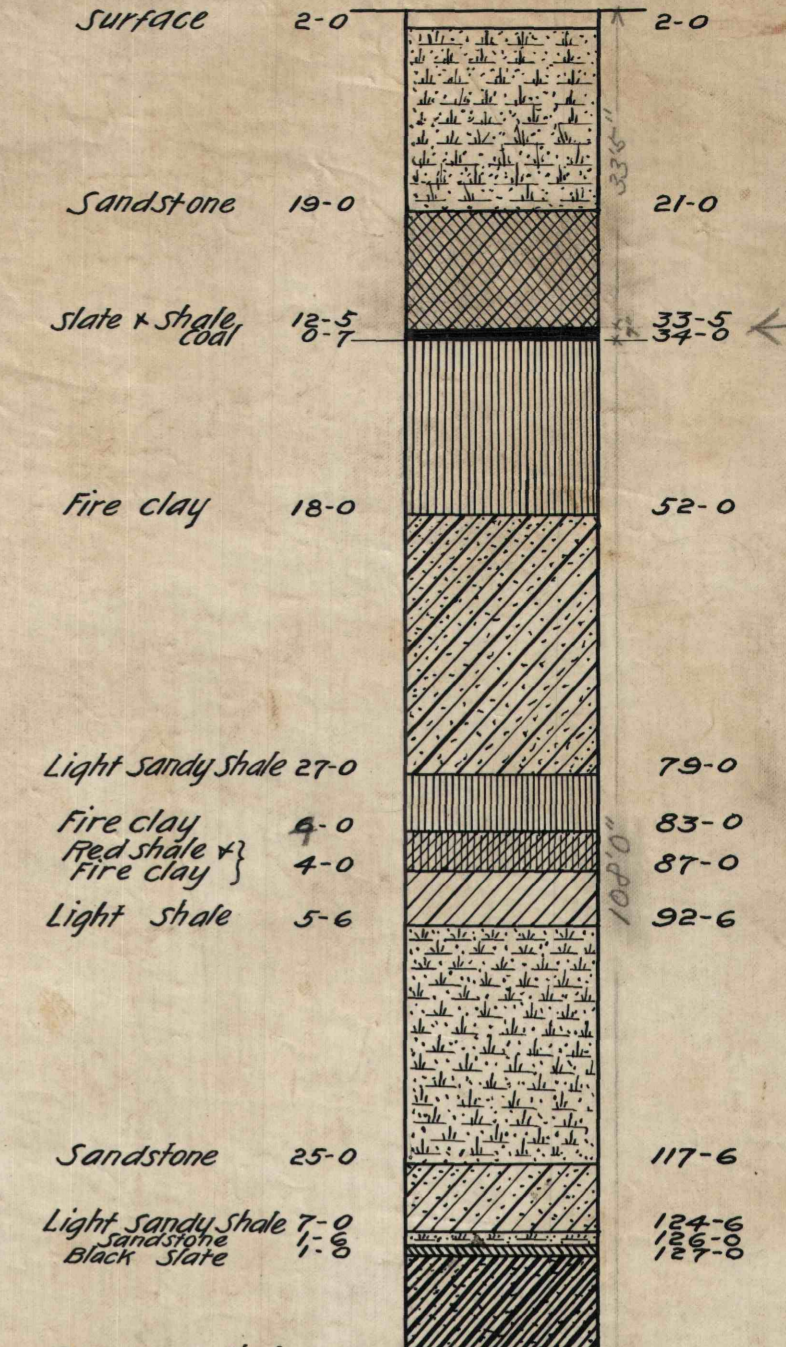
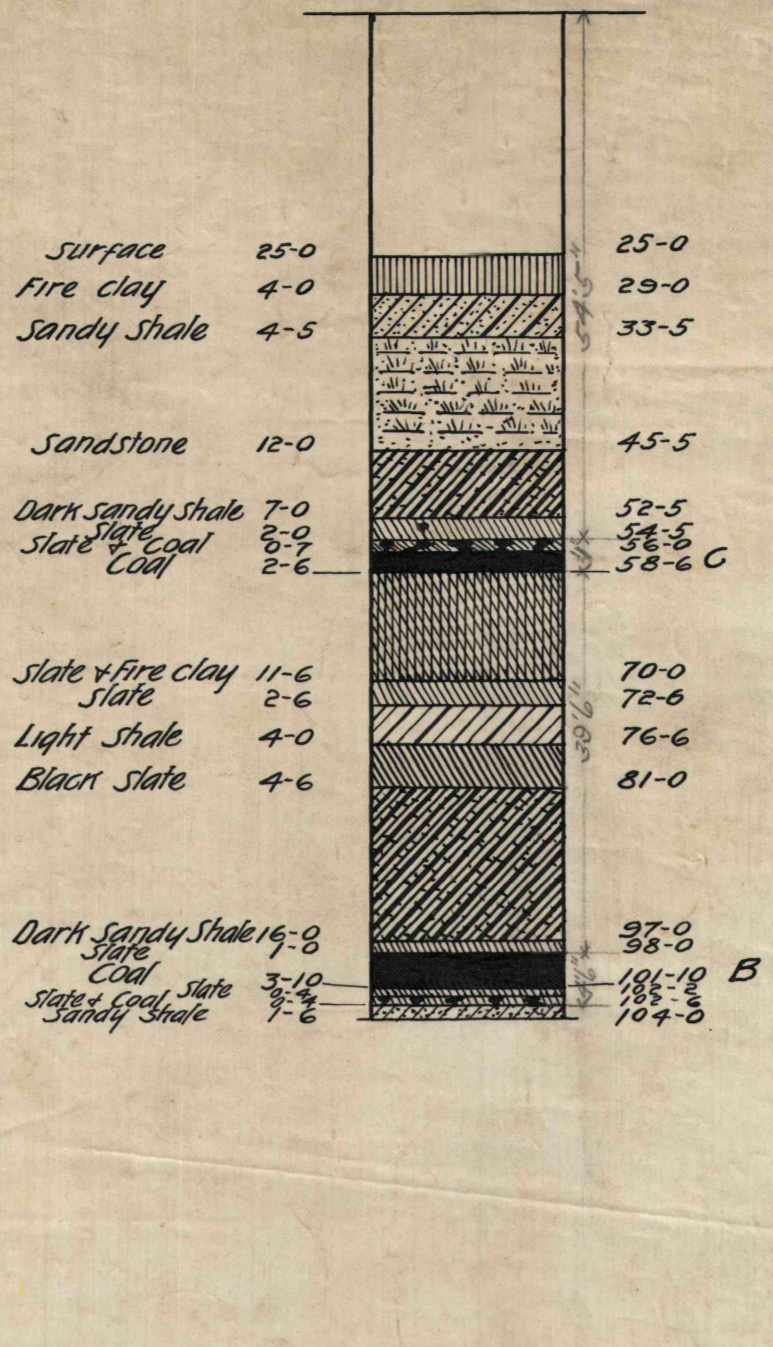
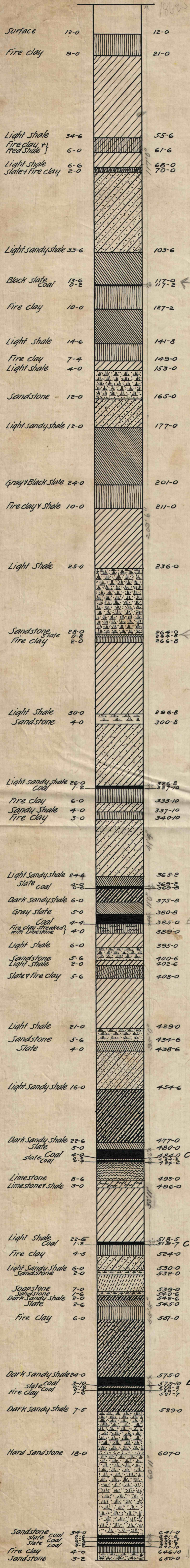


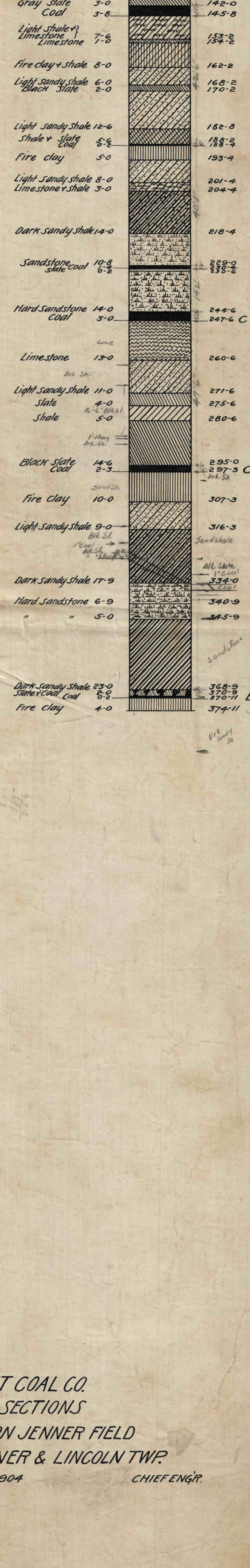
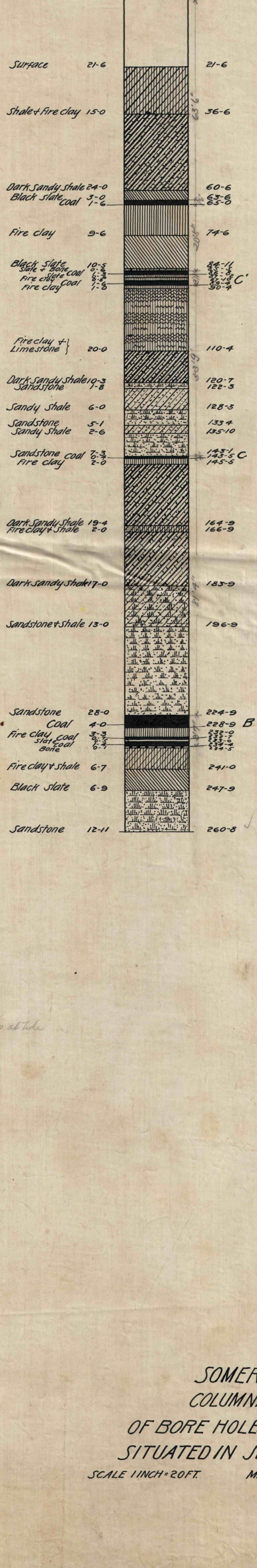
No 1
BORE HOLE ON GEO. HORNER'S FARM
JENNER TOWNSHIP IN CENTER OF BASIN

No 2
BORE HOLE ON ALEX. RHODES FARM
JENNER TWP. C' 4 FT IS OPEN IN HILL ABOVE B.H.

No 3
BORE HOLE ON B.F. KLINE'S FARM
LINCOLN TWP. ELEV. 1963.0



No 4
BORE HOLE ON JAS. SHAFFER FARM
JENNER TWP. ELEV. 1869.0



SOMERSET COAL CO.
COLUMNAR SECTIONS
OF BORE HOLES ON JENNER FIELD
SITUATED IN JENNER & LINCOLN TWP.

SCALE 1 INCH = 20 FT. MAY 1904 CHIEF ENGR.

1-F14

1-F14