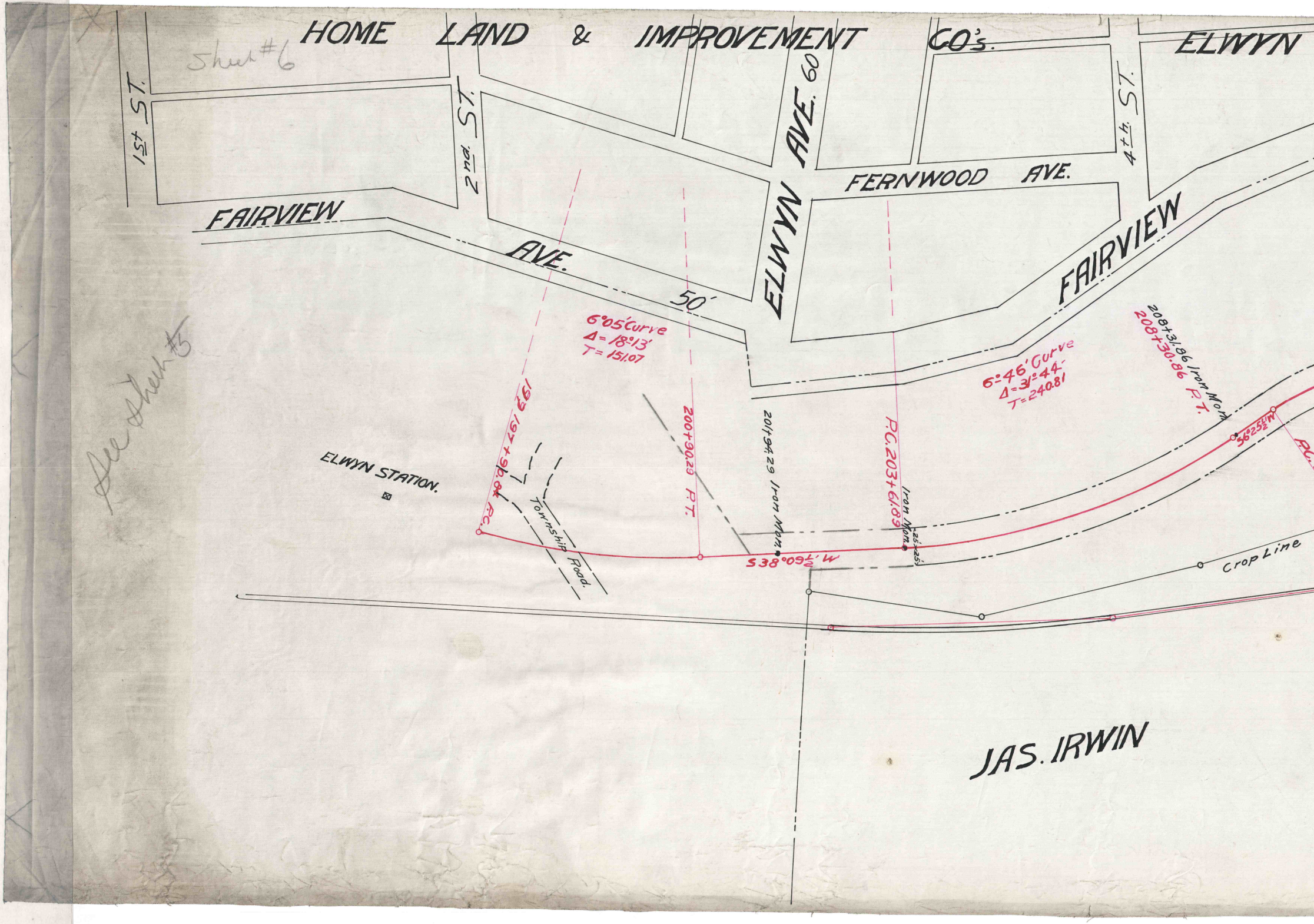
Sheet #6

See Sheet #5

HOME LAND & IMPROVEMENT CO's. ELWYN
1st ST.
2nd. ST.
4th. ST.
ELWYN AVE. 60
FERNWOOD AVE.
FAIRVIEW AVE.
50'
FAIRVIEW
6°05'Curve
Δ = 18°13'
T = 151.07
199 197+96.04 P.C.
200+90.29 P.T.
201+94.29 Iron Mon.
P.C. 203+61.89
Iron Mon.
25' 25'
S 38°09½' W
6°46' Curve
Δ = 31°44'
T = 240.81
208+31.86 Iron Mon.
208+30.86 P.T.
56°25½' W
P.C.
ELWYN STATION.
Township Road.
Crop Line
JAS. IRWIN

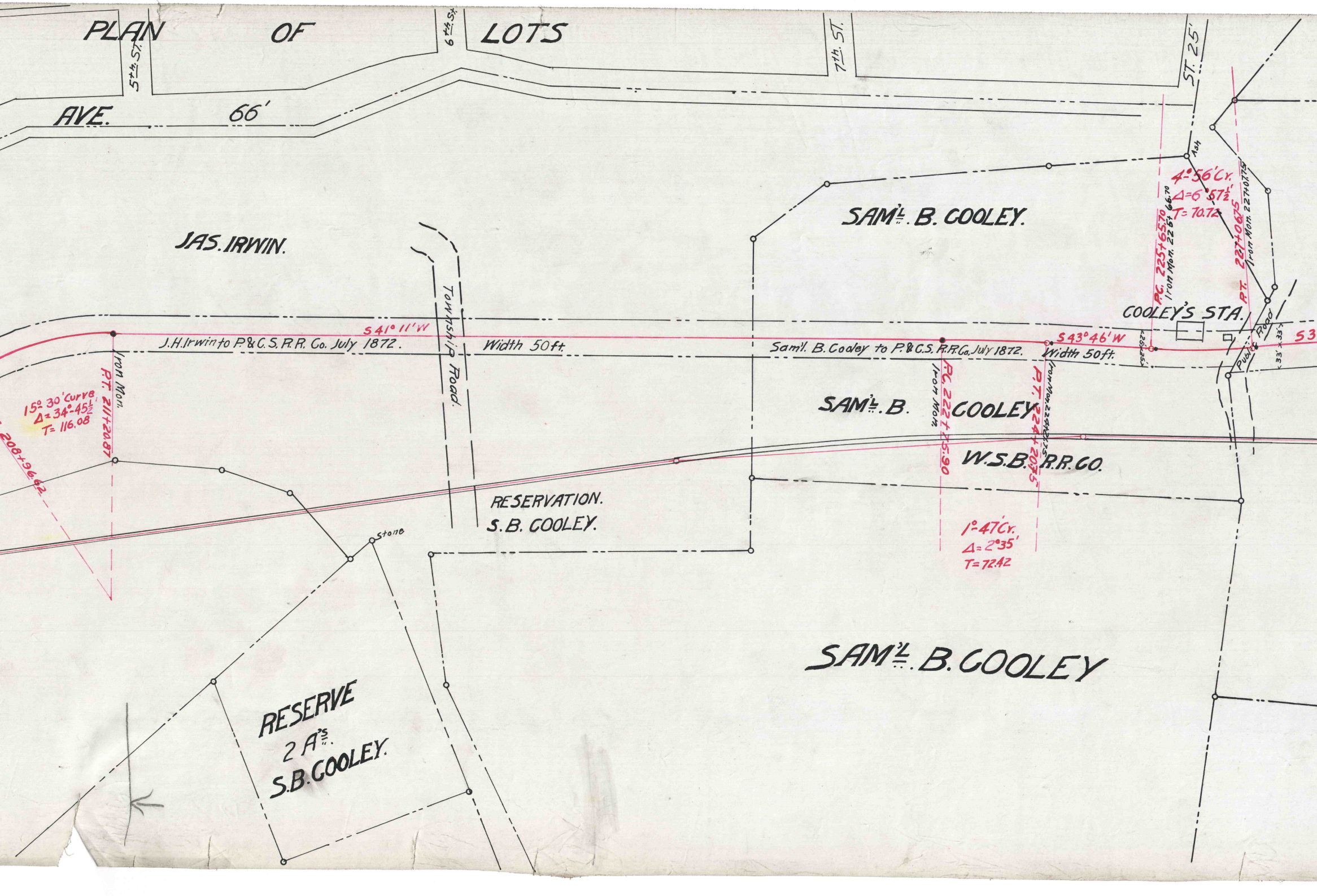
PLAN OF LOTS
AVE. 66'
5th ST.
6th ST.
7th ST.
ST. 25'
JAS. IRWIN.
SAM'L. B. COOLEY.
Township Road.
S 41° 11' W
J.H. Irwin to P.&C.S.R.R. Co. July 1872.
Width 50 ft.
Iron Mon.
P.T. 211+20.87
15° 30' Curve
Δ= 34°-45½'
T= 116.08
208+96.62
RESERVATION.
S.B. COOLEY.
Stone
RESERVE
2 A's.
S.B. COOLEY.
Sam'l. B. Cooley to P.&C.S.R.R. Co. July 1872.
S 43° 46' W
Width 50 ft.
SAM'L. B. COOLEY
Iron Mon.
P.C. 222+75.90
P.T. 224+20.75
Iron Mon. 224+20.75
W.S.B. R.R. CO.
1° 47' Cr.
Δ= 2° 35'
T= 72.42
Ash
4° 56' Cr.
Δ= 6° 57½'
T= 70.72
P.C. 225+65.70
Iron Mon. 225+66.70
P.T. 227+06.75
Iron Mon. 227+07.75
COOLEY'S STA.
Public Road
33' × 33'
S3
SAM'L. B. COOLEY

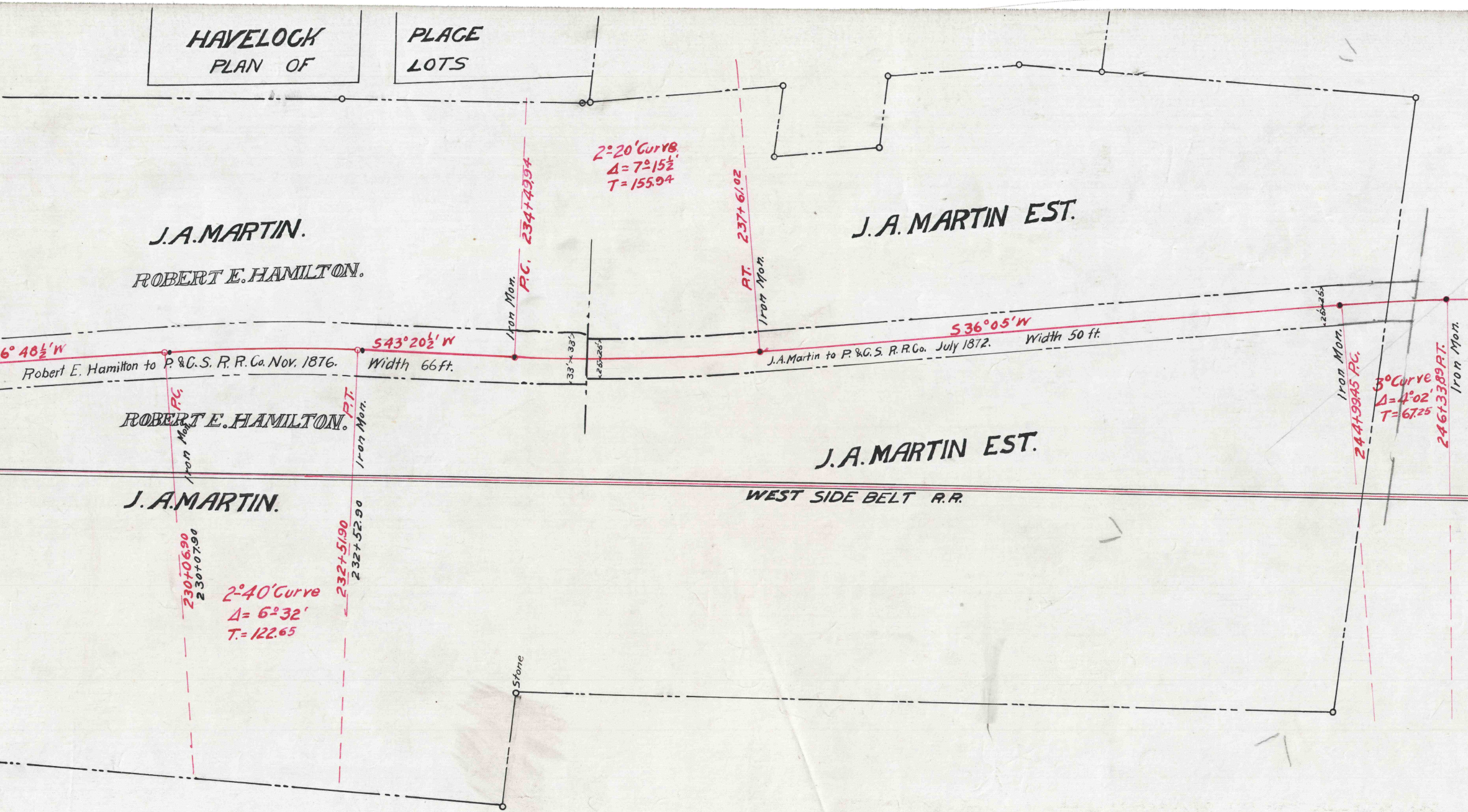
HAVELOCK PLACE
PLAN OF LOTS
2°20'Curve
Δ=7°15½'
T=155.94
P.C. 234+49.94
Iron Mon.
P.T. 237+61.02
Iron Mon.
J.A.MARTIN.
ROBERT E.HAMILTON.
J.A.MARTIN EST.
6° 48½'W
S43°20½'W
Robert E. Hamilton to P.&C.S.R.R.Co. Nov. 1876.
Width 66ft.
33'×33'
26'×26'
S36°05'W
J.A.Martin to P.&C.S.R.R.Co. July 1872.
Width 50 ft.
25'×25'
ROBERT E.HAMILTON.
P.C.
Iron Mon.
P.T.
Iron Mon.
J.A.MARTIN EST.
Iron Mon.
244+99.45 P.C.
3°Curve
Δ=4°02'
T=67.25
246+33.89 P.T.
Iron Mon.
J.A.MARTIN.
WEST SIDE BELT R.R.
230+06.90
230+07.90
232+51.90
232+52.90
2°40'Curve
Δ=6°32'
T.=122.65
Stone

Sheet #6 of 7.
C1064 F-30

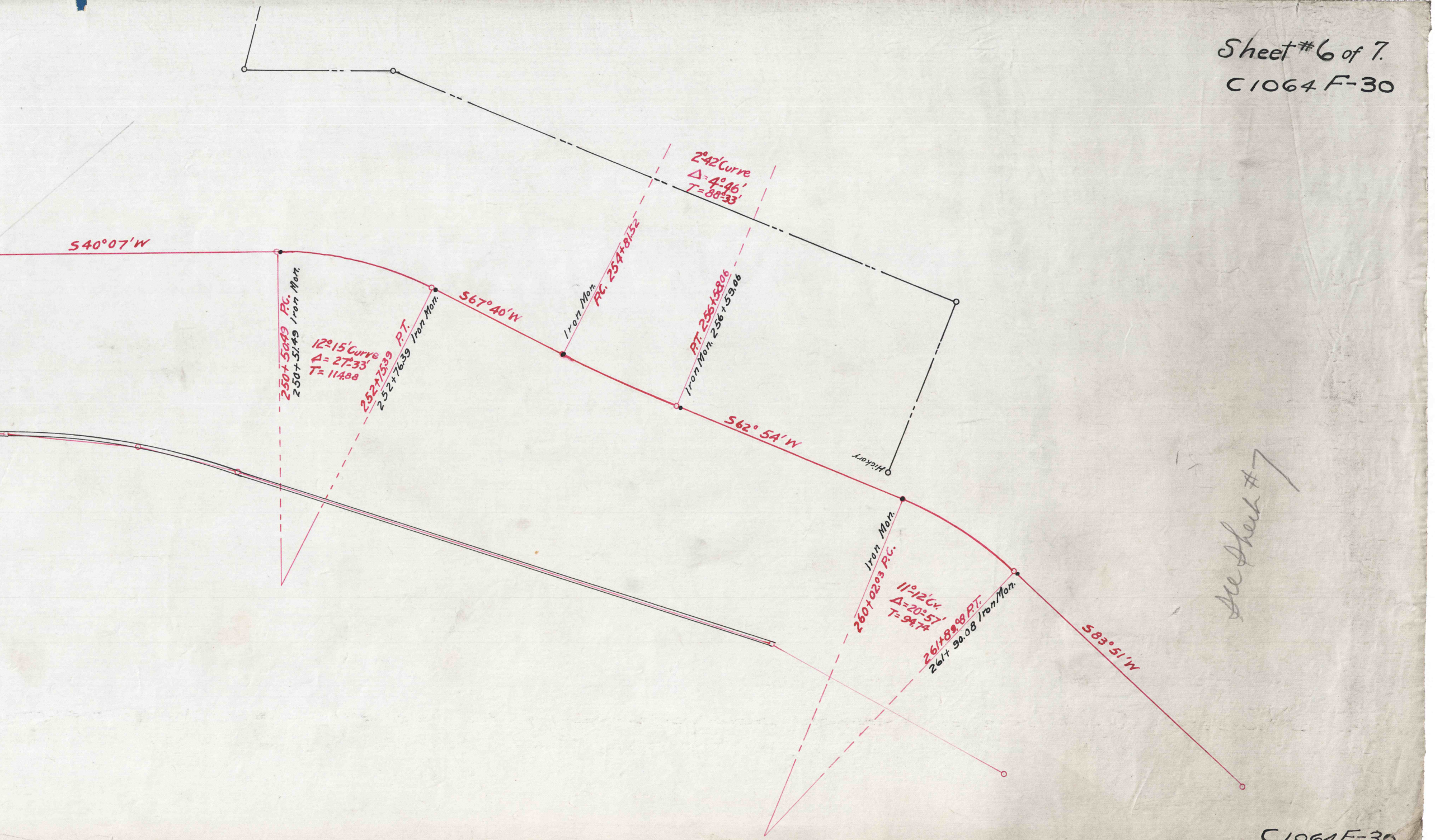
S40°07'W
250+50.49 P.C.
250+51.49 Iron Mon.
12°15' Curve
Δ= 27°33'
T= 114.88
252+75.39 P.T.
252+76.39 Iron Mon.
S67°40'W
Iron Mon.
P.C. 254+81.52
2°42' Curve
Δ= 4°46'
T= 88.33'
P.T. 256+58.06
Iron Mon. 256+59.06
S62° 54'W
Hickory
Iron Mon.
260+02.03 P.C.
11°12' Cv.
Δ= 20°57'
T= 94.74
261+89.08 P.T.
261+ 90.08 Iron Mon.
S83°51'W
See Sheet #7

C1064F-30