




WATER RESERVOIR
 ALUMINUM CORPN OF AMERICA
 NEAR MORGANZA
 NO. STRABANE & PETERS TWP, WASH. CO., PA.

SCALE 1"=100'

MAR 28, 1945
 MAR 1948 (METES & BOUNDS)

ENG. DEPT. P.C.C.O.
 NB. 4161 P-19^N - D.D. FOL. SH. 155-157
 MAPS 516-N-10 & 529-A-7

-  LIMITS OF RIGHT OF WAY INCLUDING SLOPES (50%)
-  LIMITS OF LATERAL SUPPORT (50%)
-  RIGHT OF WAY AND LATERAL SUPPORT FOR BRIDGE (100%)

J. A. McCONNELL
 99 AC 11 ROD 13 PER
 Deed 943 Item 6 Abst 1046

C. B. McCLELLAND
 171.23 AC
 Deed 968 Item 7A

0.74 AC @ 50% = 0.37 AC

1.52 AC @ 100% BRIDGE



W. H. H. H. H.
 921
 630
 TH. COAL 6.4

10707