

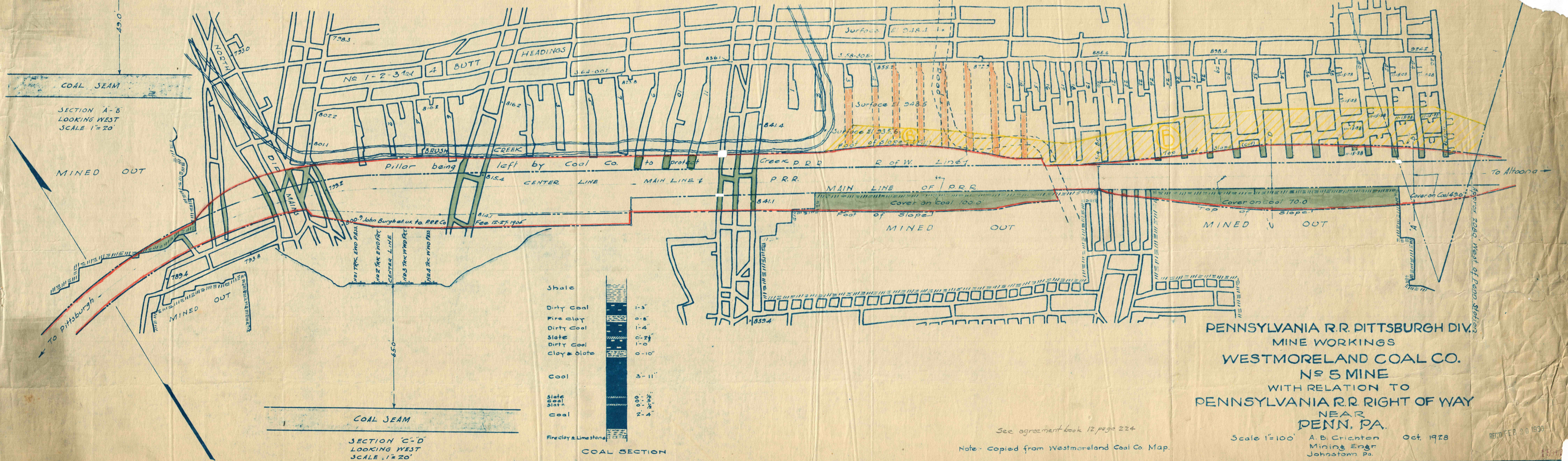


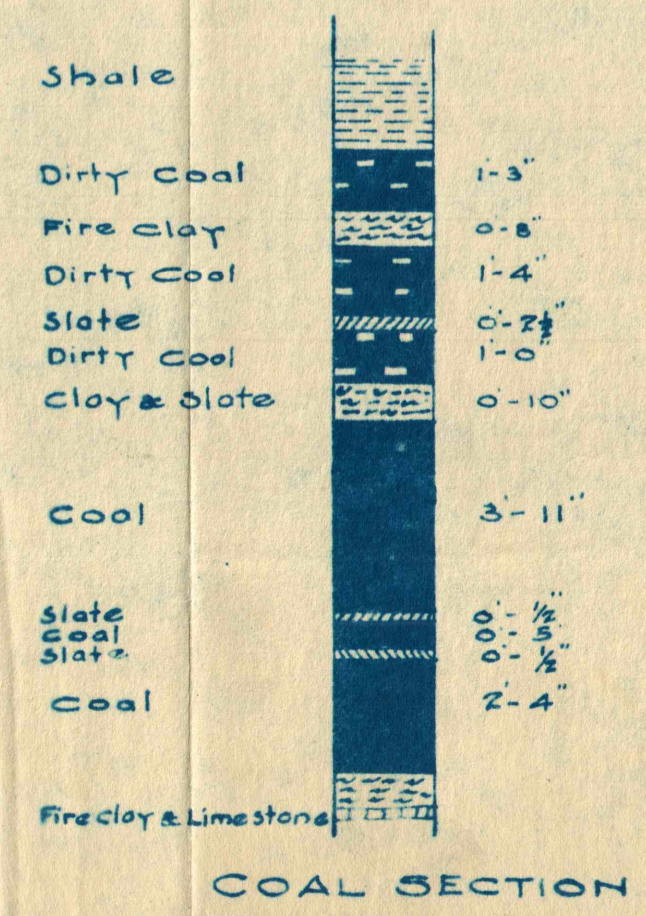
1901

LEGEND-  
 Pennsylvania R R Co. Right of Way Shown   
 Coal Mined under R R Co. " " " " 



SECTION A-B  
 LOOKING WEST  
 SCALE 1"=20'

SECTION C-D  
 LOOKING WEST  
 SCALE 1"=20'



PENNSYLVANIA R.R. PITTSBURGH DIV.  
 MINE WORKINGS  
 WESTMORELAND COAL CO.  
 No 5 MINE  
 WITH RELATION TO  
 PENNSYLVANIA R.R. RIGHT OF WAY  
 NEAR  
 PENN. PA.

See agreement book 12 page 224  
 Note- Copied from Westmoreland Coal Co. Map.  
 Scale 1"=100' A. B. Crichton Mining Engr Johnstown Pa. Oct. 1928

REC'D FEB 20 1930