

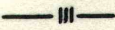







CONFIDENTIAL

NO. 10-A MINE WORKINGS, UPPER FREEPORT COAL
(Mining Stopped September 1955)

Delmont Fuel Co., Hunkers, Westmoreland Co., Pa.

SHOWING MINE CONDITIONS UNDER LAND CONSIDERED
FOR PURCHASE BY WESTINGHOUSE ELECTRIC CORP.

LEGEND

1.  Elevation Contours on Bottom
of Upper Freeport Coal Seam
2.  Elevation Contours on Surface
3.  3 - Diamond Drill Hole Locations
4.  4 - Gas Well Locations
5.  Surface Mine Pump Station
6.  Remaining Unmined Coal -
Excluding Entry Pillars
7.  Mine Area Considered for Purchase
8.  Mining Completed - date of

Scale: 1 inch = 400 ft.

April 18, 1956

(Based on U.S.G.S., Pa. Geo. Survey, & Other Sources
incl. Mine Data in Confidence from Delmont Fuel Co.)

(N. G. Alford)
(Cons. Engr.)