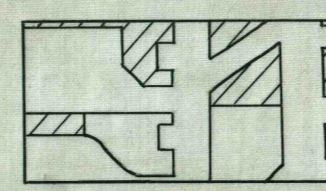
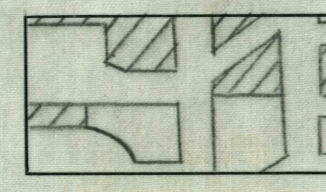



LEGEND:-

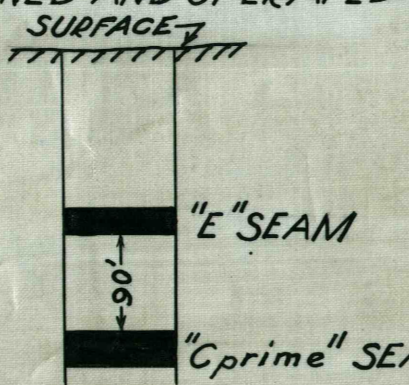
 MINED PRIOR TO 7-1-49

 PROPOSED MINING FOR NEXT 6 MONTHS

 ROADS

Elev. 1960 etc. = ELEVATION OF SURFACE  
 LEVEL DATUM IS U.S.G.S.  
 CONTOURS ARE OF BOTTOM OF 3FT "E" SEAM COAL

UNLESS OTHERWISE NOTED, MINING SHOWN IS IN PROPERTY OWNED AND OPERATED BY PGH. COAL CO., GRAY, PA.

 COLUMNAR SECTION

*J. M. W. Carter*  
 ENGINEER

**PITTSBURGH COAL CO.**  
**"E" SEAM COAL MINING OPERATION**  
**ALONG ROUTE NO 119**  
 SCALE 1" = 100' JAN. 9, 1947. ENG. DEPT. ACOSTA, PA.