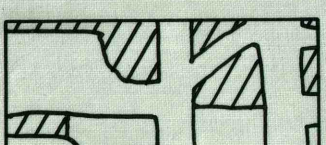
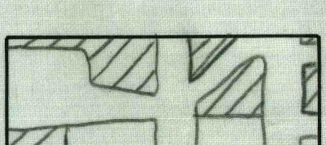


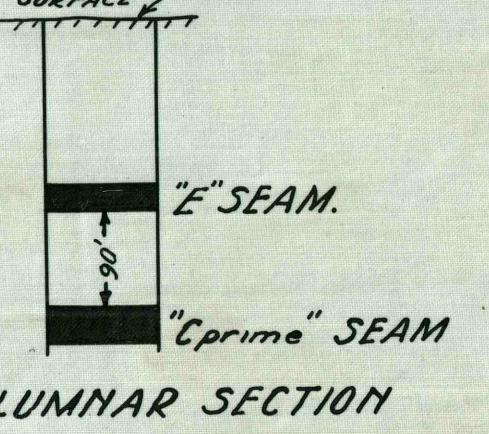
LEGEND:-

 MINED PRIOR TO 12-31-41

 PROPOSED MINING FOR NEXT 6 MONTHS

ROADS
 Elev. 1960 etc. = ELEVATION OF SURFACE
 LEVEL DATUM IS U.S.G.S.
 CONTOURS ARE OF BOTTOM OF 3 FT. "E" SEAM COAL

UNLESS OTHERWISE NOTED, MINING SHOWN IS IN PROPERTY OWNED AND OPERATED BY CONSOL. COAL CO., SOMERSET, PA.



L. W. Martin
 MINING ENGINEER

CONSOLIDATION COAL CO.
"E" SEAM COAL MINING OPERATION
ALONG ROUTE NO. L.R. 55082
 SCALE 1" = 100' NOVEMBER 1940 ENG. DEPT. SOMERSET, PA.