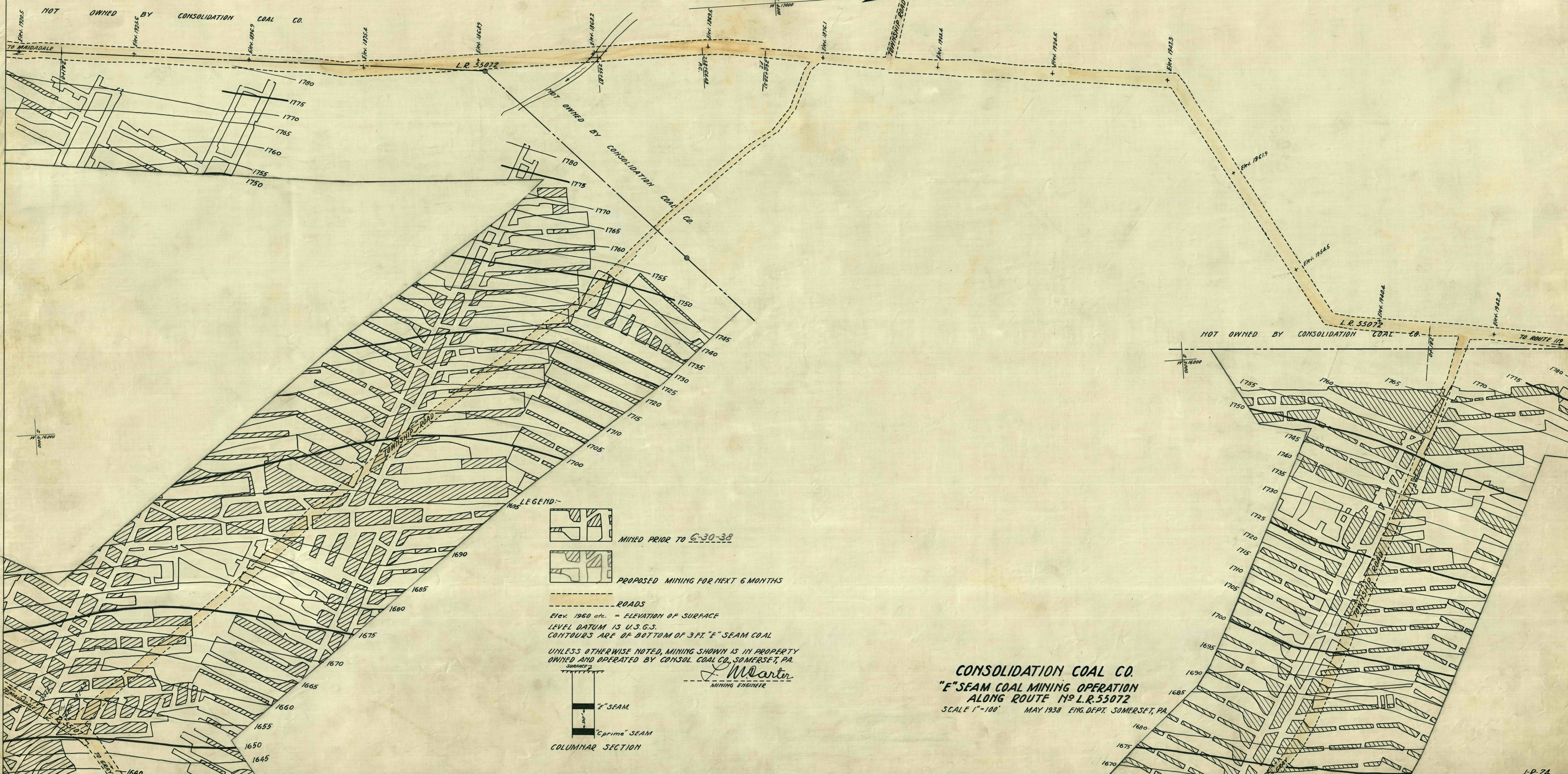
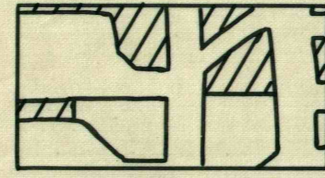
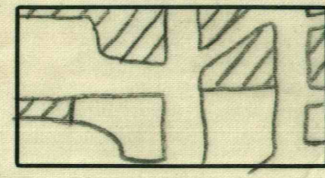


ANKENY



LEGEND:-

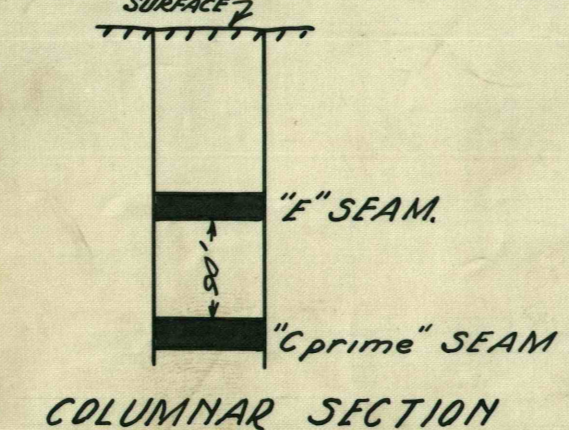
 MINED PRIOR TO 6-30-38

 PROPOSED MINING FOR NEXT 6 MONTHS

--- ROADS

Elev. 1960 etc. = ELEVATION OF SURFACE
 LEVEL DATUM IS U.S.G.S.
 CONTOURS ARE OF BOTTOM OF 3 FT. "E" SEAM COAL

UNLESS OTHERWISE NOTED, MINING SHOWN IS IN PROPERTY OWNED AND OPERATED BY CONSOL. COAL CO., SOMERSET, PA.



J. M. Carter
 MINING ENGINEER

CONSOLIDATION COAL CO.
"E" SEAM COAL MINING OPERATION
ALONG ROUTE NO. L.R. 55072
 SCALE 1" = 100' MAY 1938 ENG. DEPT. SOMERSET, PA.