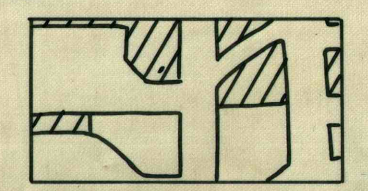
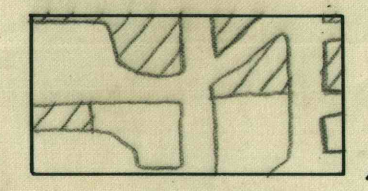


LEGEND:-



MINED PRIOR TO 12-31-43



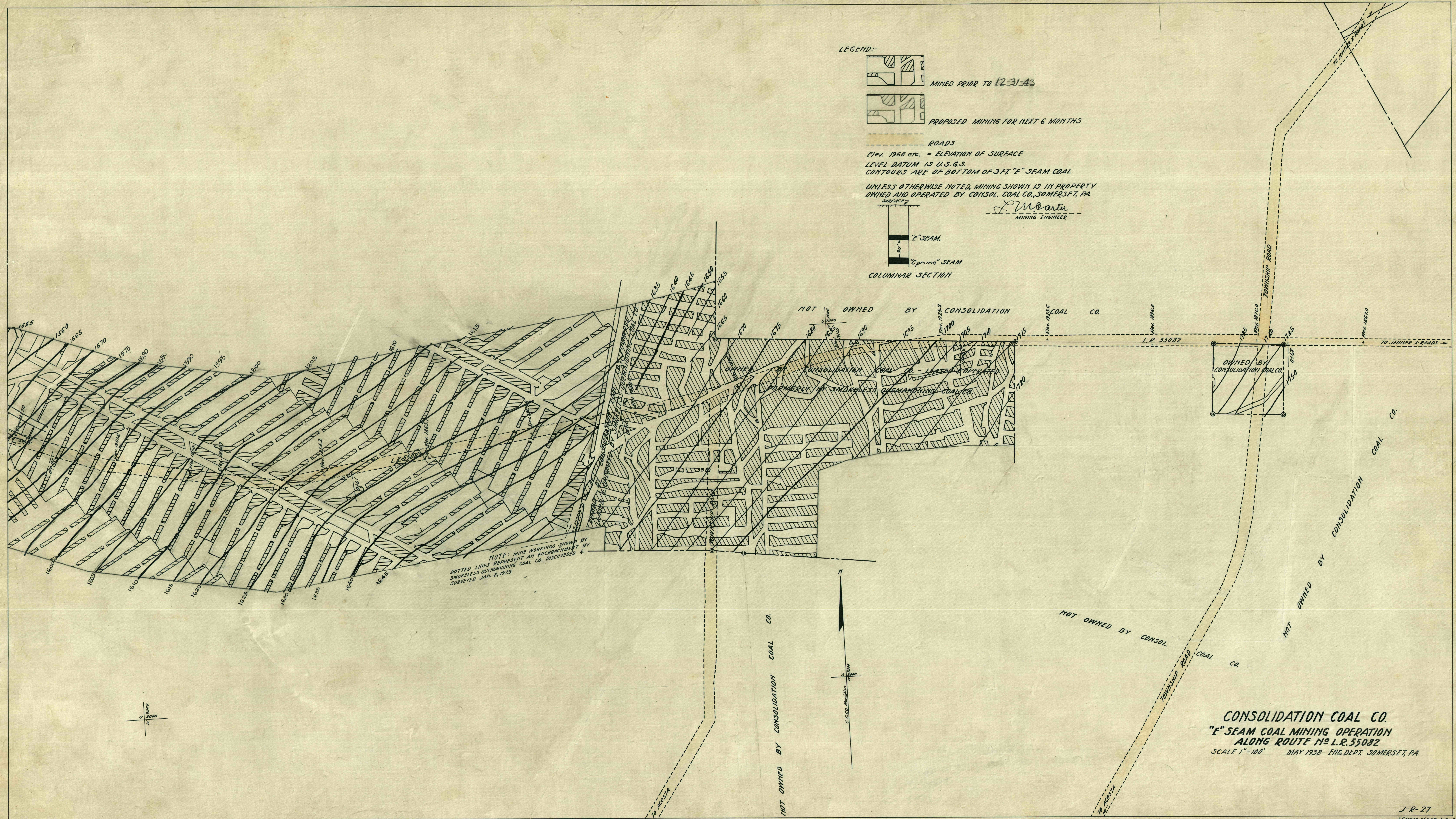
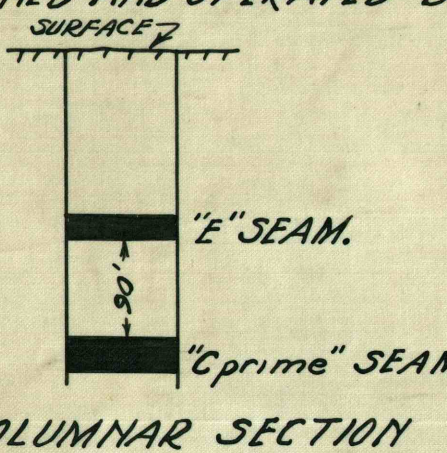
PROPOSED MINING FOR NEXT 6 MONTHS

ROADS

Elev. 1960 etc. = ELEVATION OF SURFACE
LEVEL DATUM IS U.S.G.S.
CONTOURS ARE OF BOTTOM OF 3 FT "E" SEAM COAL

UNLESS OTHERWISE NOTED, MINING SHOWN IS IN PROPERTY OWNED AND OPERATED BY CONSOL. COAL CO., SOMERSET, PA.

J.M. Carter
MINING ENGINEER



NOTE: MINE WORKINGS SHOWN BY
DOTTED LINES REPRESENT AN ENCROACHMENT BY
SMOKELESS QUEMAMONG COAL CO. DISCOVERED &
SURVEYED JAN. 8, 1929

CONSOLIDATION COAL CO.
"E" SEAM COAL MINING OPERATION
ALONG ROUTE NO. L.R. 55082
SCALE 1"=100' MAY 1938 ENG. DEPT. SOMERSET, PA.