
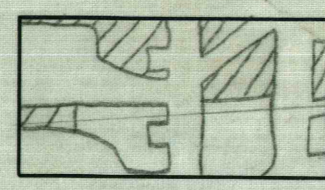


LEGEND:-



MINED PRIOR TO 12-31-41

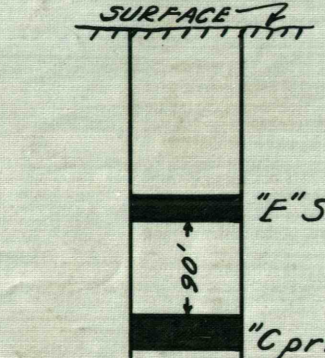


PROPOSED MINING FOR NEXT 6 MONTHS

ROADS

Elev. 1660 etc. = ELEVATION OF SURFACE  
 LEVEL DATUM IS U.S.G.S.  
 CONTOURS ARE OF BOTTOM OF 3 FT. "E" SEAM COAL

UNLESS OTHERWISE NOTED, MINING SHOWN IS IN PROPERTY OWNED AND OPERATED BY CONSOL. COAL CO., SOMERSET, PA.



*J. McAarty*  
 MINING ENGINEER

CONSOLIDATION COAL CO.  
 "E" SEAM COAL MINING OPERATION  
 ALONG ROUTE No 269  
 SCALE 1"=100' APRIL 1938 ENG. DEPT. SOMERSET, PA.