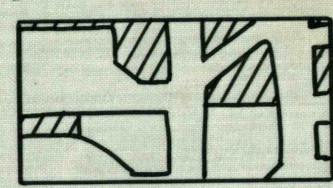
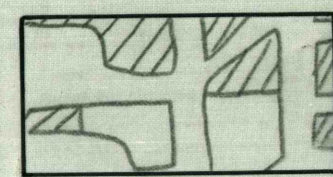


LEGEND:-



MINED PRIOR TO 12-31-42



PROPOSED MINING FOR NEXT 6 MONTHS

ROADS

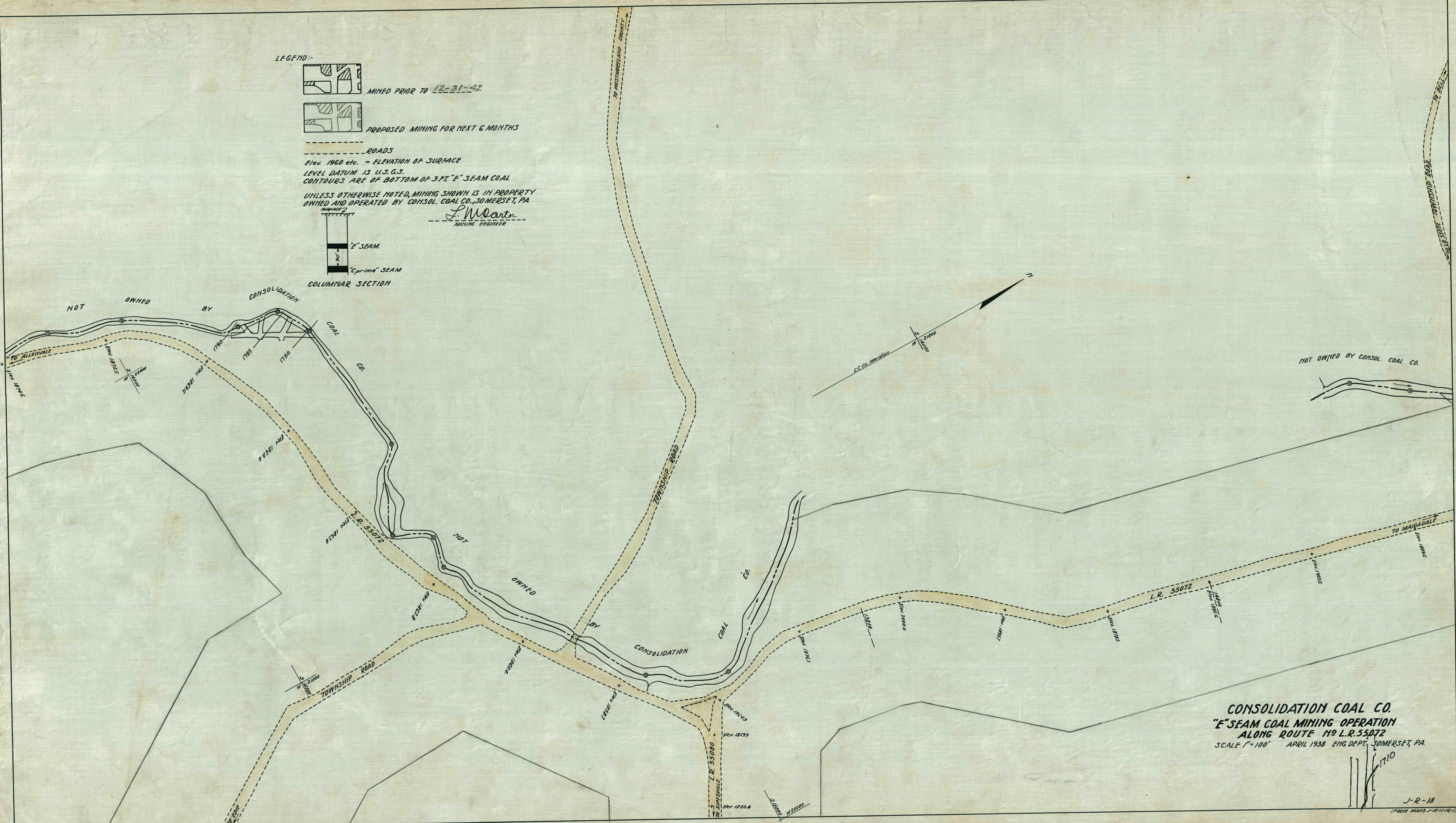
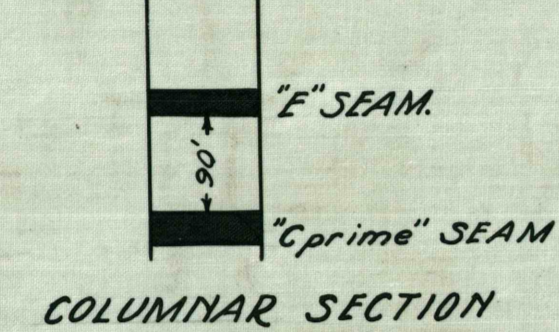
Elev. 1960 etc. = ELEVATION OF SURFACE

LEVEL DATUM IS U.S.G.S.

CONTOURS ARE OF BOTTOM OF 3 FT. "E" SEAM COAL

UNLESS OTHERWISE NOTED, MINING SHOWN IS IN PROPERTY OWNED AND OPERATED BY CONSOL. COAL CO., SOMERSET, PA.

L. Martin
MINING ENGINEER



CONSOLIDATION COAL CO.
"E" SEAM COAL MINING OPERATION
ALONG ROUTE NO L.R. 55072
 SCALE 1" = 100' APRIL 1938 ENG. DEPT., SOMERSET, PA.