
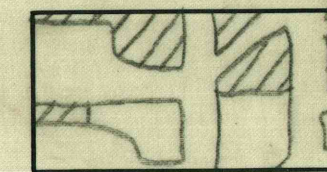



NOT OWNED  
BY  
CONSOLIDATION COAL CO.

LEGEND:

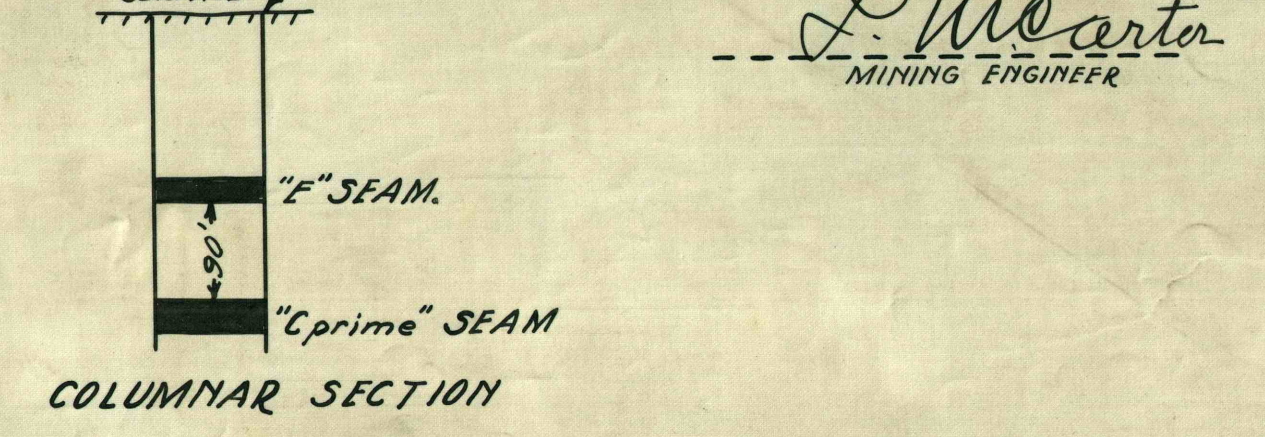
 MINED PRIOR TO 12-31-41

 PROPOSED MINING FOR NEXT 6 MONTHS

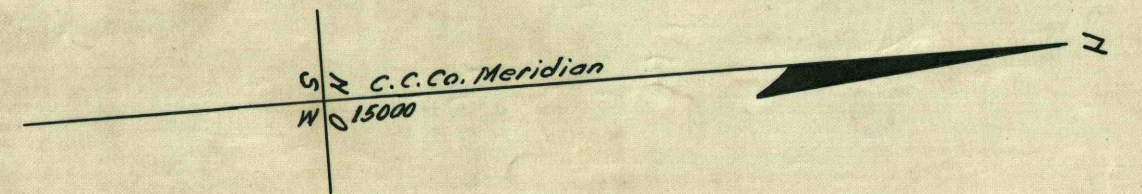
 ROADS

Elev. 1960 etc. = ELEVATION OF SURFACE  
LEVEL DATUM IS U.S.G.S.  
CONTOURS ARE OF BOTTOM OF 3 FT. "E" SEAM COAL

UNLESS OTHERWISE NOTED, MINING SHOWN IS IN PROPERTY OWNED AND OPERATED BY CONSOL. COAL CO., SOMERSET, PA.



*J. McArthur*  
MINING ENGINEER



**CONSOLIDATION COAL CO.**  
**"E" SEAM COAL MINING OPERATION**  
**ALONG ROUTE NO. L.R. 55072**  
SCALE 1"=100' MAY 1938 ENG. DEPT. SOMERSET, PA.