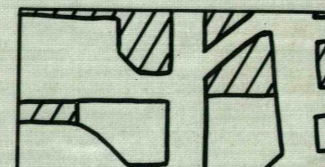
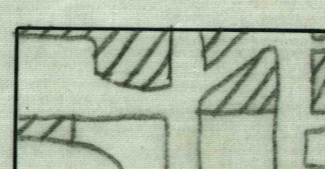



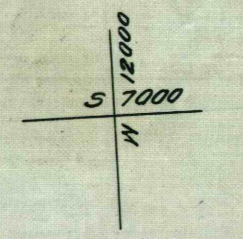

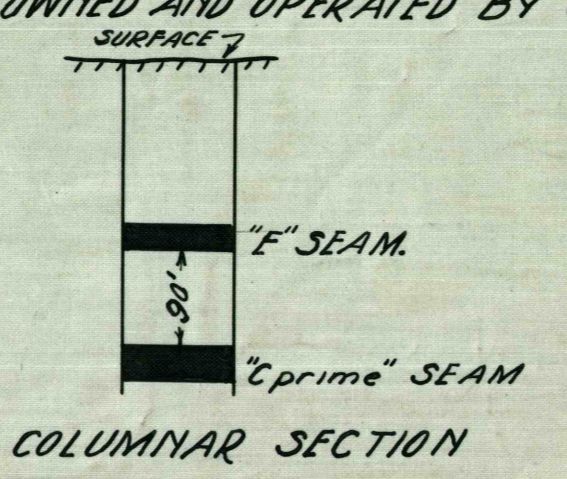
LEGEND:-

-  MINED PRIOR TO 6-30-39
-  PROPOSED MINING FOR NEXT 6 MONTHS
-  ROADS

Elev. 1960 etc. = ELEVATION OF SURFACE  
 LEVEL DATUM IS U.S.G.S.  
 CONTOURS ARE OF BOTTOM OF 3 FT. "E" SEAM COAL

UNLESS OTHERWISE NOTED, MINING SHOWN IS IN PROPERTY OWNED AND OPERATED BY CONSOL. COAL CO., SOMERSET, PA.

*J. M. Carter*  
 MINING ENGINEER



CONSOLIDATION COAL CO.  
 "E" SEAM COAL MINING OPERATION  
 ALONG ROUTE NO. L.R. 55107  
 SCALE 1"=100' MAY 1938 ENG. DEPT. SOMERSET, PA.