

NOT OWNED
BY CONSOL.
COAL CO.

TO L.R. 55072
L.R. 55080



L.R. 55080
416

TOWNSHIP ROAD

TO EDIE

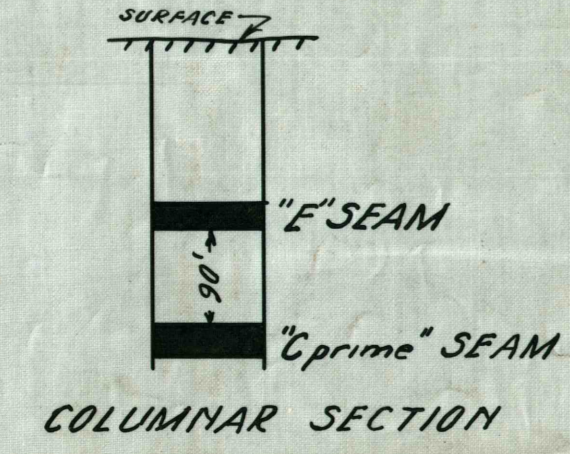
TO EDIE
TOWNSHIP ROAD

LEGEND:-

-  MINED PRIOR TO 7-1-49
-  PROPOSED MINING FOR NEXT 6 MONTHS

ROADS
Elev. 1860 etc. = ELEVATION OF SURFACE
LEVEL DATUM IS U.S.G.S.
CONTOURS ARE OF BOTTOM OF 3-FT "E" SEAM COAL

UNLESS OTHERWISE NOTED, MINING SHOWN IS IN PROPERTY OWNED AND OPERATED BY CONSOL. COAL CO., SOMERSET, PA.



J. W. Carter
MINING ENGINEER

CONSOLIDATION COAL CO.
"E" SEAM COAL MINING OPERATION
ALONG ROUTE NO. L.R. 55080
SCALE 1" = 100' NOVEMBER 1940 ENG. DEPT. SOMERSET, PA.