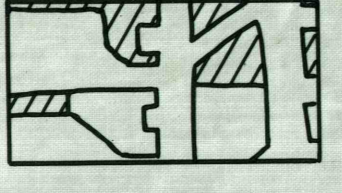
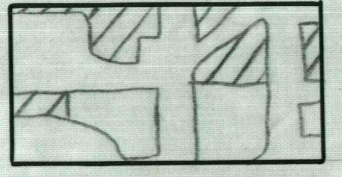


LEGEND:-



MINED PRIOR TO 12-31-37



PROPOSED MINING FOR NEXT 6 MONTHS




ROADS

Elev. 1860 etc. = ELEVATION OF SURFACE

LEVEL DATUM IS U.S.G.S.

CONTOURS ARE OF BOTTOM OF 4 FT C_{pr} SEAM COAL

UNLESS OTHERWISE NOTED, MINING SHOWN IS IN PROPERTY OWNED AND OPERATED BY CONSOL. COAL CO., SOMERSET, PA.



"E" SEAM



"C prime" SEAM

COLUMNAR SECTION

L. Maarten
MINING ENGINEER

CONSOLIDATION COAL CO.
"C_{pr}" SEAM COAL MINING OPERATION
ALONG ROUTE NO. L.R. 55080
SCALE 1" = 100' APRIL 1938 ENG. DEPT. SOMERSET, PA.