
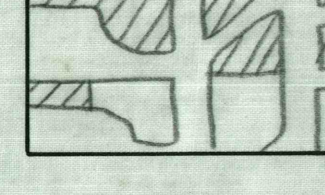


LEGEND-

 MINED PRIOR TO 12-31-37

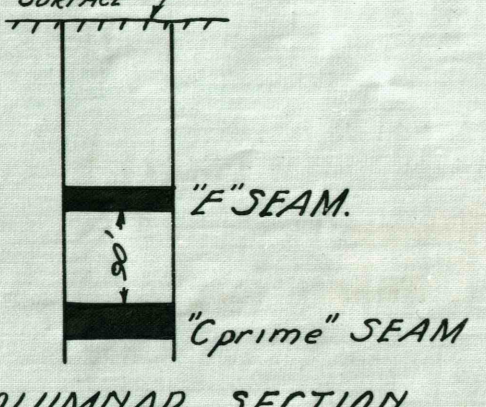
 PROPOSED MINING FOR NEXT 6 MONTHS

--- ROADS

Elev. 1960 etc. = ELEVATION OF SURFACE
 LEVEL DATUM IS U.S.G.S.
 CONTOURS ARE OF BOTTOM OF APT. "Cprime" SEAM COAL

UNLESS OTHERWISE NOTED, MINING SHOWN IS IN PROPERTY OWNED AND OPERATED BY CONSOL. COAL CO., SOMERSET, PA.

J. McArthur
 MINING ENGINEER



"C" SEAM.
 "Cprime" SEAM
 COLUMNAR SECTION

CONSOLIDATION COAL CO.
 "Cprime" SEAM COAL MINING OPERATION
 ALONG ROUTE NO. L. R. 55072
 SCALE 1" = 100' APRIL 1938 ENG. DEPT. SOMERSET, PA.