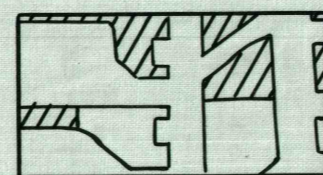
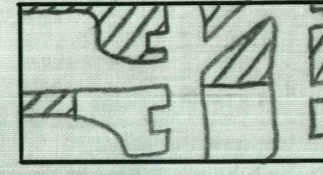


LEGEND:-

 MINED PRIOR TO 12-31-37.

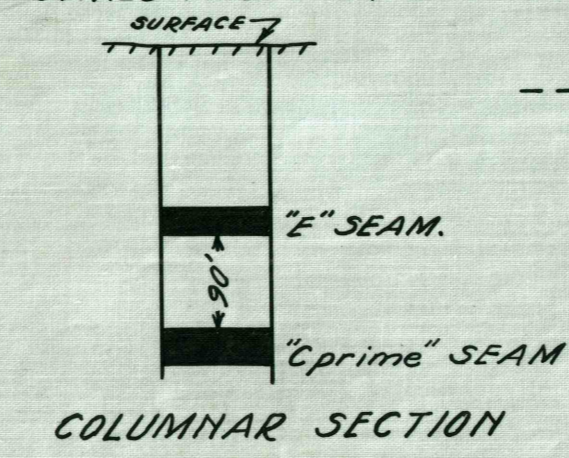
 PROPOSED MINING FOR NEXT 6 MONTHS

----- ROADS

Elev. 1860 etc. = ELEVATION OF SURFACE
 LEVEL DATUM IS U.S.G.S.
 CONTOURS ARE OF BOTTOM OF 4 FT. 'Cpr.' SEAM COAL

UNLESS OTHERWISE NOTED, MINING SHOWN IS IN PROPERTY OWNED AND OPERATED BY CONSOL. COAL CO., SOMERSET, PA.

L. McArthur
 MINING ENGINEER



CONSOLIDATION COAL CO.
"Cpr." SEAM COAL MINING OPERATION
ALONG ROUTE NO. L.R. 55066
 SCALE 1"=100' APRIL 1938 ENG. DEPT. SOMERSET, PA.