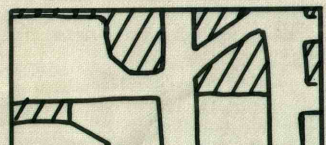
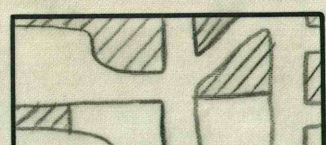
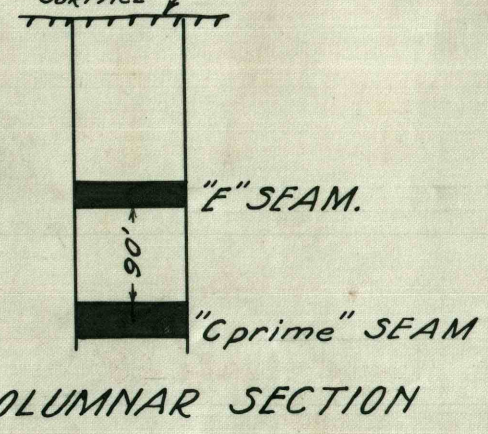


LEGEND:-

-  MINED PRIOR TO 12-31-39
-  PROPOSED MINING FOR NEXT 6 MONTHS

ROADS
 Elev. 1960 etc. = ELEVATION OF SURFACE
 LEVEL DATUM IS U.S.G.S.
 CONTOURS ARE OF BOTTOM OF 4 FT. "C.pr." SEAM COAL
 UNLESS OTHERWISE NOTED, MINING SHOWN IS IN PROPERTY
 OWNED AND OPERATED BY CONSOL. COAL CO., SOMERSET, PA.

S. W. Martin
 MINING ENGINEER



COLUMNAR SECTION

CONSOLIDATION COAL CO.
"C.pr." SEAM COAL MINING OPERATION
ALONG ROUTE N^o L.R. 55081
 SCALE 1" = 100' MAY 1938 ENG. DEPT. SOMERSET, PA.