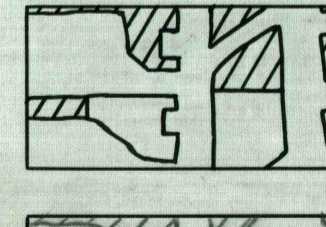


N  
21000  
C.C.C. Somerset

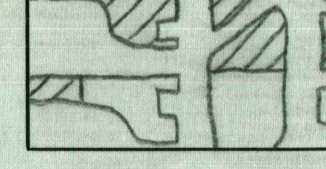
21000

22000

LEGEND:-



MINED PRIOR TO 12-31-37



PROPOSED MINING FOR NEXT 6 MONTHS

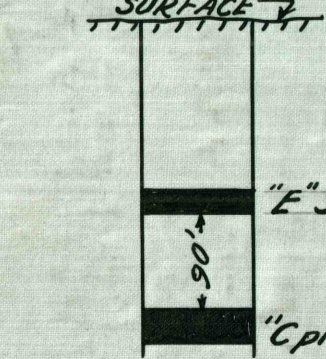
ROADS

Elev. 1860 etc. = ELEVATION OF SURFACE

LEVEL DATUM IS U.S.G.S.

CONTOURS ARE OF BOTTOM OF 4 FT. 'Copr.' SEAM COAL

UNLESS OTHERWISE NOTED, MINING SHOWN IS IN PROPERTY OWNED AND OPERATED BY CONSOL. COAL CO., SOMERSET, PA.



COLUMNAR SECTION

J. W. Carter  
MINING ENGINEER

CONSOLIDATION COAL CO.  
"Copr." SEAM COAL MINING OPERATION  
ALONG ROUTE L.R. 55066

SCALE 1"=100' APRIL 1938 ENG. DEPT. SOMERSET, PA.