
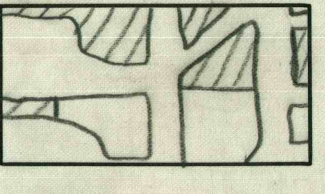



LEGEND:-

 MINED PRIOR TO 12-31-37

 PROPOSED MINING FOR NEXT 6 MONTHS

ROADS
 Elev. 1960 etc. = ELEVATION OF SURFACE
 LEVEL DATUM IS U.S.G.S.
 CONTOURS ARE OF BOTTOM OF A FT. 2' pr. SEAM COAL

UNLESS OTHERWISE NOTED, MINING SHOWN IS IN PROPERTY OWNED AND OPERATED BY CONSOL. COAL CO., SOMERSET, PA.

 COLUMNAR SECTION

L. W. Carter
 MINING ENGINEER

Consolidation Coal Co
 Mine No 120-Acosta, Pa
 Proposed Mine Track Grade Crossing
 of Route No 55074
 Jenner Twp - Somerset Co. - Penna.
 Scale 1"=100' 11-18-41 Engr. Dept. Pa. Div.

CONSOLIDATION COAL CO.
"C"pr. SEAM COAL MINING OPERATION
ALONG ROUTE NO L.R. 55081
 SCALE 1"=100' APRIL 1938 ENG. DEPT. SOMERSET, PA.