



LEGEND:-



MINED PRIOR TO 12-31-37



PROPOSED MINING FOR NEXT 6 MONTHS

ROADS

Elev. 1960 etc. = ELEVATION OF SURFACE

LEVEL DATUM IS U.S.G.S.

CONTOURS ARE OF BOTTOM OF 4 FT. "C_{pr}" SEAM COAL

UNLESS OTHERWISE NOTED, MINING SHOWN IS IN PROPERTY OWNED AND OPERATED BY CONSOL. COAL CO., SOMERSET, PA.

L. W. Martin
MINING ENGINEER

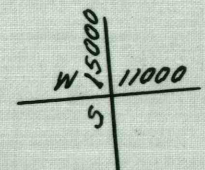
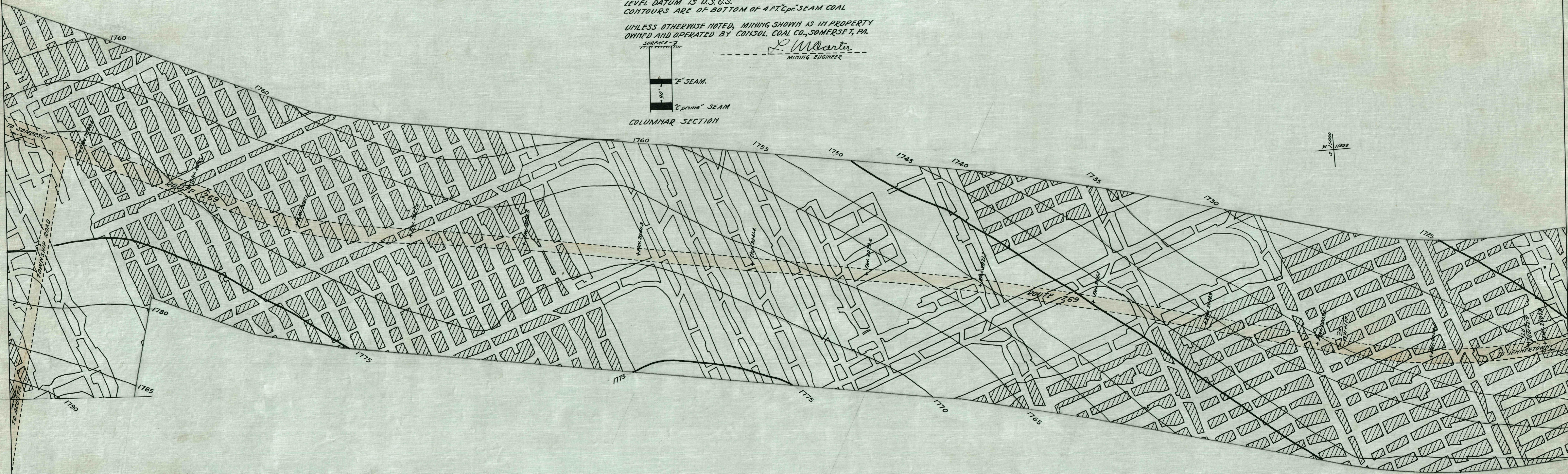
SURFACE



"E" SEAM.


"C_{pr}" SEAM

COLUMNAR SECTION



N
1/1000

CONSOLIDATION COAL CO.
"C_{pr}" SEAM COAL MINING OPERATION
ALONG ROUTE NO 269
SCALE 1" = 100' APRIL 1938 ENG. DEPT. SOMERSET, PA.



1/1000
C.C. Co. Station