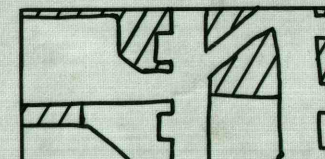
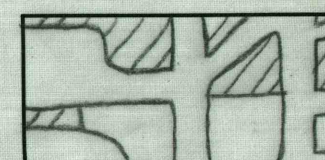

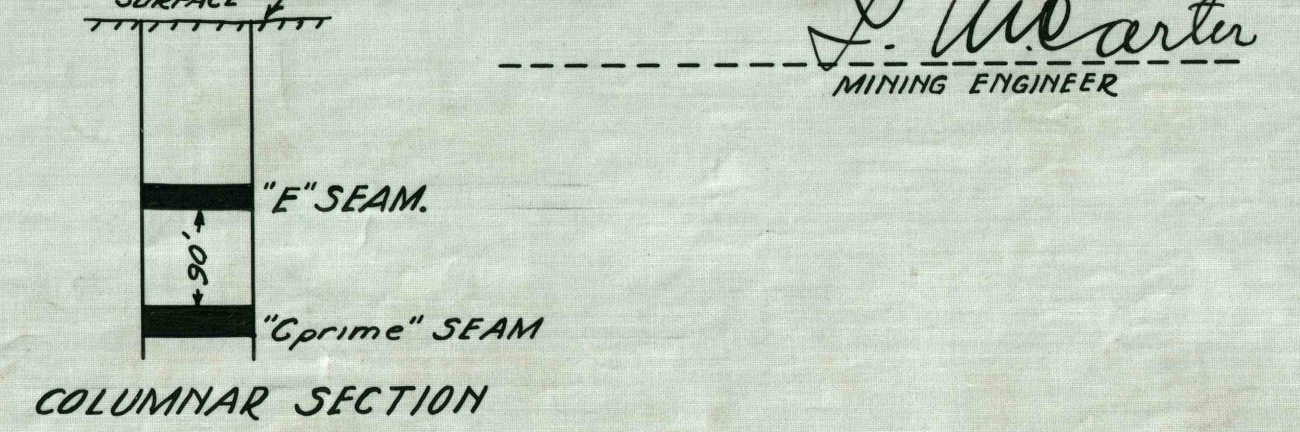


LEGEND:-

-  MINED PRIOR TO 12-31-44
-  PROPOSED MINING FOR NEXT 6 MONTHS
-  ROADS

Elev. 1960 etc. = ELEVATION OF SURFACE  
 LEVEL DATUM IS U.S.G.S.  
 CONTOURS ARE OF BOTTOM OF 4 FT. "Cpr" SEAM COAL

UNLESS OTHERWISE NOTED, MINING SHOWN IS IN PROPERTY OWNED AND OPERATED BY CONSOL. COAL CO., SOMERSET, PA.



*S. Martin*  
 MINING ENGINEER

**CONSOLIDATION COAL CO.**  
**"Cpr." SEAM COAL MINING OPERATION**  
**ALONG ROUTE NO 119**  
 SCALE 1" = 100' APRIL 1938 ENG. DEPT. SOMERSET, PA.