




LEGEND:-



MINED PRIOR TO 1-1-46



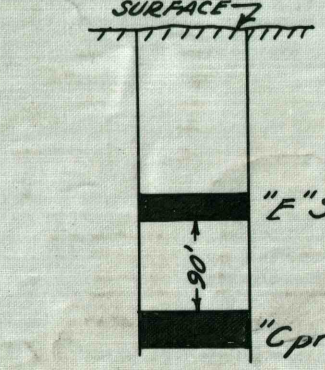
PROPOSED MINING FOR NEXT 6 MONTHS



ROADS

Elev. 1860 etc. = ELEVATION OF SURFACE  
 LEVEL DATUM IS U.S.G.S.  
 CONTOURS ARE OF BOTTOM OF 4 FT. C.pr. SEAM COAL

UNLESS OTHERWISE NOTED, MINING SHOWN IS IN PROPERTY OWNED AND OPERATED BY CONSOL. COAL CO., SOMERSET, PA.



"2" SEAM  
 "Cprime" SEAM

COLUMBAR SECTION

*W. Carter*  
 MINING ENGINEER

**CONSOLIDATION COAL CO.**  
 C.pr. SEAM COAL MINING OPERATION  
 ALONG ROUTE No 269  
 SCALE 1"=100' APRIL 1938 ENG. DEPT. SOMERSET, PA.