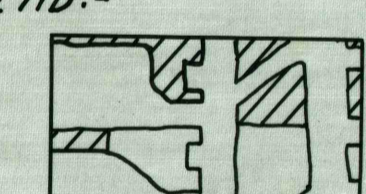
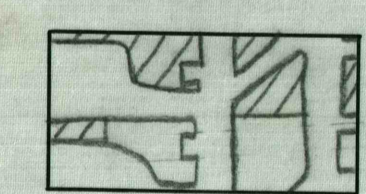




LEGEND:-

-  MINED PRIOR TO 1-1-27
-  PROPOSED MINING FOR NEXT 6 MONTHS
-  ROADS

Elev. 1950 etc. = ELEVATION OF SURFACE
 LEVEL DATUM IS U.S.G.S.
 CONTOURS ARE OF BOTTOM OF AFT. "C.pr." SEAM COAL

UNLESS OTHERWISE NOTED, MINING SHOWN IS IN PROPERTY OWNED AND OPERATED BY CONSOLIDATION COAL CO., SOMERSET, PA.



CONSOLIDATION COAL CO.
"C.pr." SEAM COAL MINING OPERATION
ALONG ROUTES NO 269 & 119
 SCALE 1"=100' APRIL 1938 ENG. DEPT. SOMERSET, PA.