
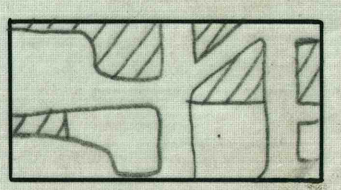


LEGEND:-



MINED PRIOR TO 12-31-44

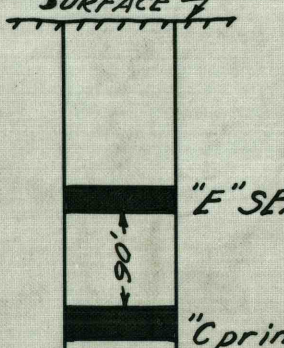


NO PILLARS TO BE DRAWN IN GREEN AREA PROPOSED MINING FOR NEXT 6 MONTHS

ROADS

Elev. 1960 etc. = ELEVATION OF SURFACE  
LEVEL DATUM IS U.S.G.S.  
CONTOURS ARE OF BOTTOM OF AFT. C.pr. SEAM COAL

UNLESS OTHERWISE NOTED, MINING SHOWN IS IN PROPERTY OWNED AND OPERATED BY CONSOL. COAL CO., SOMERSET, PA.



"E" SEAM.  
"C.prime" SEAM

COLUMNAR SECTION

*S. Martin*  
MINING ENGINEER

ADDITIONAL MINING BY J.W. KENNEDY IN 1943, IN 0.65 ACRE PARCEL FORMERLY OF C.C. Co. NOW PROPERTY OF J.W. KENNEDY.

NOTE:- MINE WORKINGS SHOWN BY DOTTED LINES REPRESENT AN ENCROACHMENT BY MICHAEL H. SIPE DISCOVERED & SURVEYED JAN. 17, 1933

**CONSOLIDATION COAL CO.**  
**"C.pr." SEAM COAL MINING OPERATION**  
**ALONG ROUTE NO 119**  
SCALE 1"=100' APRIL 1938 ENG. DEPT. SOMERSET, PA.