



LEGEND:-



MINED PRIOR TO 12-31-40



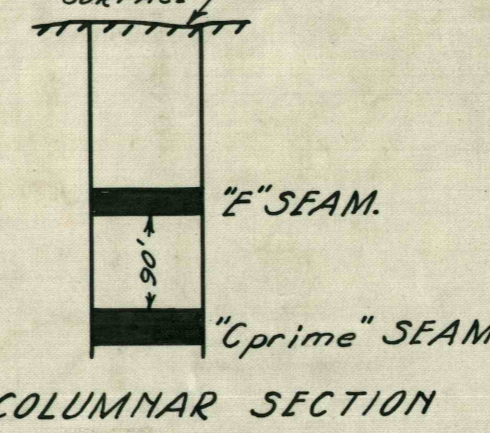
PROPOSED MINING FOR NEXT 6 MONTHS

ROADS

Elev. 1860 etc = ELEVATION OF SURFACE  
 LEVEL DATUM IS U.S.G.S.  
 CONTOURS ARE OF BOTTOM OF 4 FT. "C prime" SEAM COAL

UNLESS OTHERWISE NOTED, MINING SHOWN IS IN PROPERTY OWNED AND OPERATED BY CONSOL. COAL CO., SOMERSET, PA.

*J. McArthur*  
 MINING ENGINEER



COLUMNAR SECTION

CONSOLIDATION COAL CO.  
 "C prime" SEAM COAL MINING OPERATION  
 ALONG ROUTE NO L.R. 55082  
 SCALE 1" = 100' MAY 1938 ENG. DEPT. SOMERSET, PA.