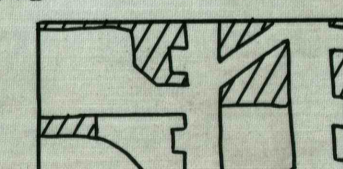





LEGEND:-

-  MINED PRIOR TO 1-1-19--
-  NONE
-  PROPOSED MINING FOR NEXT 6 MONTHS
-  ROADS

Elev. 1260 etc. = ELEVATION OF SURFACE
 LEVEL DATUM IS U.S.G.S.
 CONTOURS ARE OF BOTTOM OF A FT. "C_{pr}" SEAM COAL

UNLESS OTHERWISE NOTED, MINING SHOWN IS IN PROPERTY OWNED AND OPERATED BY CONSOL. COAL CO., SOMERSET, PA.

SURFACE, FT.

1260

"F" SEAM.

80'

"C_{prime}" SEAM

COLUMNAR SECTION

J. W. Carter
 MINING ENGINEER

CONSOLIDATION COAL CO.
"C_{pr}" SEAM COAL MINING OPERATION
ALONG ROUTE No 269
 SCALE 1"=100' APRIL 1938 ENG. DEPT. SOMERSET, PA.