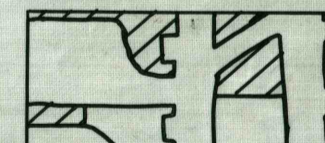





LEGEND:-

 MINED PRIOR TO April 4, 1938  
 PROPOSED MINING FOR NEXT 6 MONTHS  
 ROADS

Elev. 1960 etc. = ELEVATION OF SURFACE  
 LEVEL DATUM IS U.S.G.S.  
 CONTOURS ARE OF BOTTOM OF 4 FT. "B" SEAM COAL

UNLESS OTHERWISE NOTED, MINING SHOWN IS IN PROPERTY OWNED BY CONSOL. COAL CO. SOMERSET, PA. & LEASED AND OPERATED BY LOYAL-MANNA COAL & COKE CO., CAIRNBROOK, PA.



**CONSOLIDATION COAL CO.**  
**"B" SEAM COAL MINING OPERATION**  
**ALONG ROUTE 110456**  
 SCALE 1" = 100' DECEMBER 1940 ENG. DEPT. SOMERSET, PA.