
S.67000
MONTOUR
RESERVE
40% OF COAL
BN
BJ
BK
BL
BI
BT
N.47-32W.
364.04
S.72-19E.
158.69
19 BT
20 BT
21 BT
22 BT
N.67-00W.
JOHN M. FIFE
39.763 AC. COAL.
ROBERT J. POTTER
4.338 AC. COAL.
16.266
BOUNDARY
1151
1792
S.68000
78000E.
79000E.

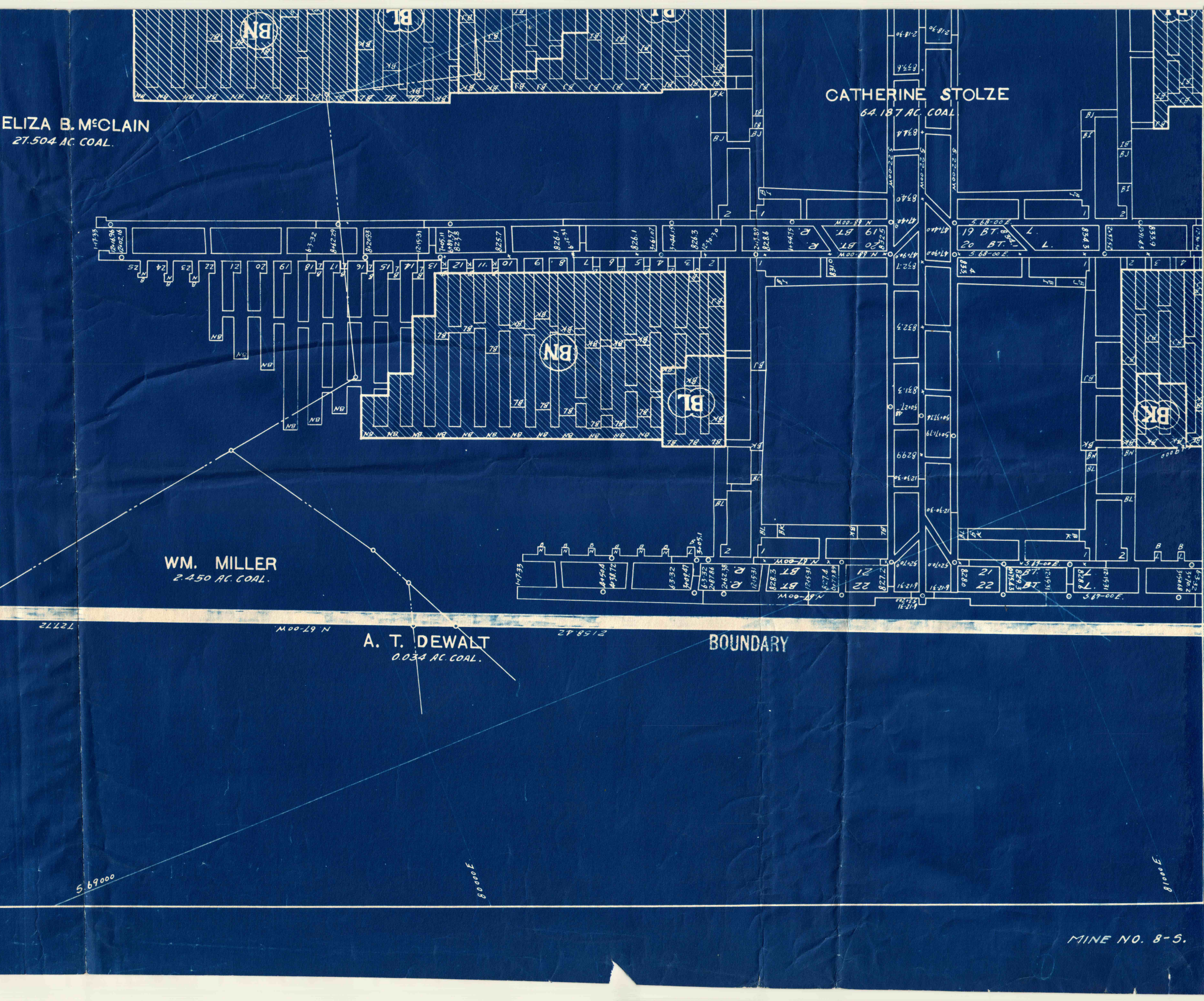
ELIZA B. McCLAIN
27.504 AC. COAL.
CATHERINE STOLZE
64.187 AC. COAL
WM. MILLER
2.450 AC. COAL.
A. T. DEWALT
0.034 AC. COAL.
BOUNDARY
BN
BL
BK
19 BT.
20 BT.
21
22
S. 68-00 E.
S. 67-00 E.
N 67-00W
S. 22-00 W.
S.69000
80000E
81000E
MINE NO. 8-5.

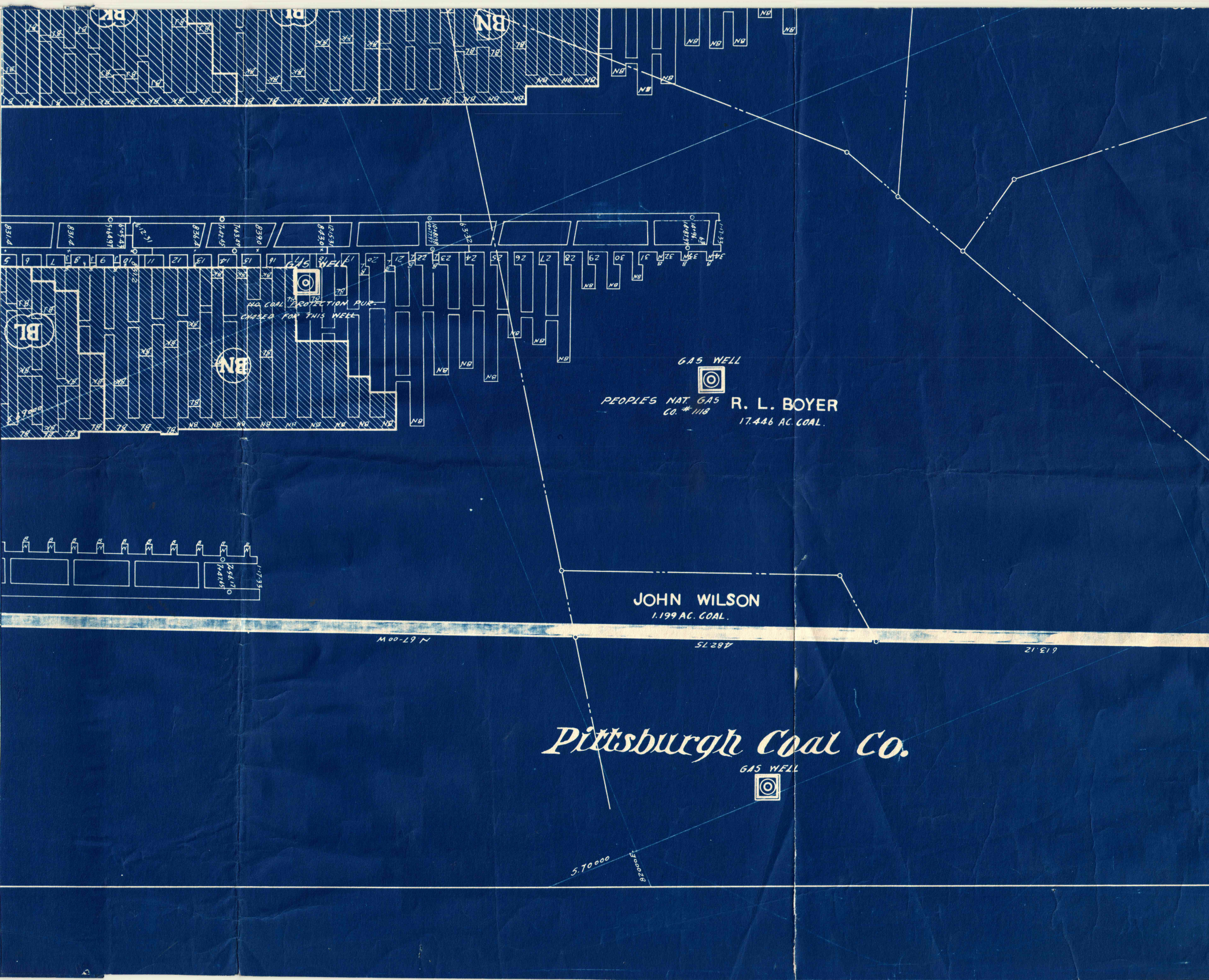
GAS WELL
NO COAL PROTECTION PURCHASED FOR THIS WELL
BL
BN
BK
GAS WELL
PEOPLES NAT. GAS CO. # 1118
R. L. BOYER
17.446 AC. COAL
JOHN WILSON
1.199 AC. COAL
N 67-00 W
482.75
613.12
Pittsburgh Coal Co.
GAS WELL
5.70000


ANNA E. KING
16.943 AC. COAL
N.68-36E
GAS WELL
PHILA. GAS CO. #3507
N.78-07W
461.01
548.30
BENJ. GOODWORTH
6.215 AC. COAL
N.15-46W
BOUNDARY
1084.07
N.67-00W
N.15-38W
218.15
N.71-41W
1575.69
2114.55
CREEK
PINEY FORK
TO LIBRAR
1-17-33
2.81.55
1-17-33
1485.76
6-3-32
M00-8
5.70000
85000E
5.71000
84000E
83000E
MINE NO. 8 -S.