
Wm Cook's
Hoisting Slope
1117.4
1139.3
BROWNS HOLE
KENTUCKEY COLLY.
Teen
Water Level
Water Level
LORENZ TUNNEL
Lower Lift.
E Vein
TUNNEL
Dirt
Palmer



11
1447
12
13 946.2
13
14
898.9
15
July 27 1900 45°
Jan. 6th 1903 40°
Airway
Vein
Drill
old Airway
F Vein abandon'd
F Vein


E Vein. abandoned Water level
Cross cut
Old Airway
Water Level
abandon'd Full of Water
Tunnel at Water Level
Lower Tunnel
Grier Vein
Tucker Slope
Full of Water
Rock Fault
(In Basin)
Cross Cut
Tunnel
Grier Vein



A map of BUCKVILLE COLL.Y

Also showing Tucker Slope and a Part of Kentucky Colly.

TAMAQUA DISTRICT.

Scale, 100 ft to an Inch.

1873.

By J. C. Redington

Traced from W. R. Symns' Map.

M. S.

C Vein in Fault
1868
Fault
Tunnel
D Vein
Fault
1868
E Vein Water Level Abandoned
abandoned
Airway to Vein
Airway
Buckville
Vein
BUCKVILLE COLL.Y
Boilers
Eng. Ho.
Fan
Dirt Fault
Fault
Slate
Dec 8 70
Tunnel
Dam
Worked out
Slope
Slope
E Vein
1868
F Vein (aband.d) Full of water.
F Vein
Dam
abandoned
Pump
TUNNEL
Hoisting
TUNNEL
Tunnel
31
30
29
28
27
26
25
24
23
22
21
20
19
18
17
16
15
14
13
12
11
10
9
8
7
6
5
4
3
2
1
Dec 5 70
Tunnel
Sump
Drift below Water Level
F Vein
Grier Vein
Bony Vein
Full of water.
ORCHARD


D Vein
1870
Cross cut vein
d
E Vein. 1st Lift. aband^d.
Bowman's Gangway from Newkirk
abandoned
1868