

B.M. ELEV. = 1057.90  
 SPIKE IN BASE OF 18" B.O.  
 TREE - LEFT 25' AT STA. 39+50

B.M. ELEV. = 1059.65  
 SPIKE IN BASE OF 24" LOCUST  
 TREE - LEFT 30' AT STA. 70+00

**PLAN AND PROFILE**  
**SECTION OF PENNA. LEGISLATIVE ROUTE No. 04097**  
 SOUTH BEAVER TOWNSHIP, BEAVER COUNTY, PENNA.  
 MADE AT THE INSTANCE OF  
**SUNNYSIDE COAL & MINING, INC.**

APRIL 15, 1964


SCALE: HORIZ: 1" = 100'  
 VERT: 1" = 20'

SHEET No. 1 OF 1

DANIEL C. BAKER  
 REGISTERED PROFESSIONAL ENGINEER  
 REGISTERED SURVEYOR  
 BEAVER, PENNSYLVANIA

DRAWN: D.C.B. JR.  
 TRACED: J.F.M. JR.  
 CHECKED: D.C.B.

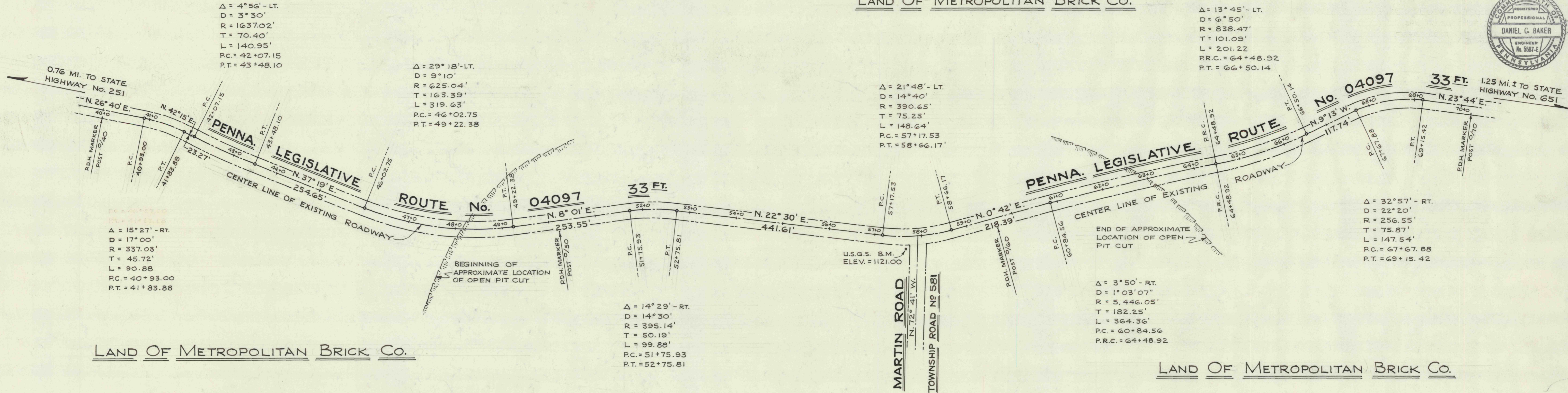
N.B. 147-104 & N.B. 148 - P. 15



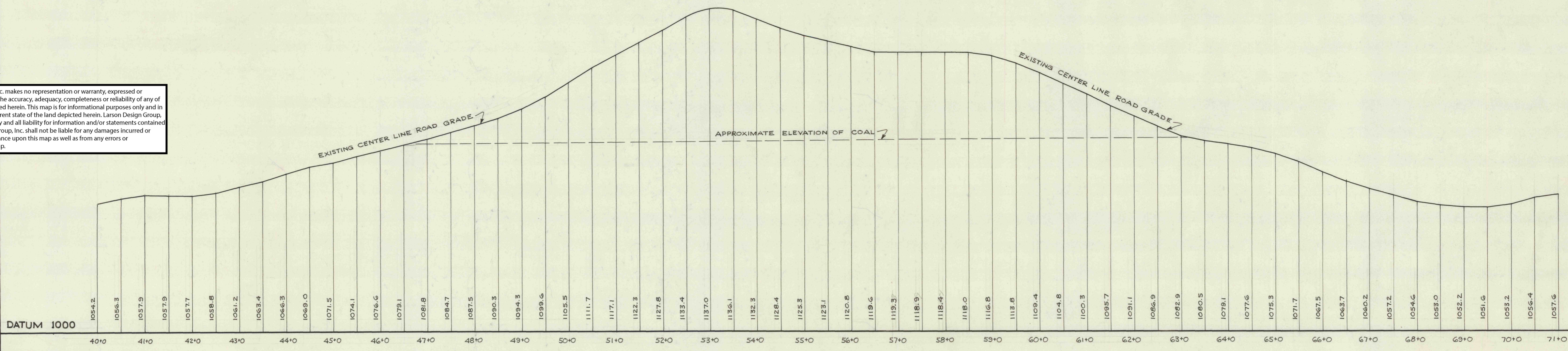
LAND OF METROPOLITAN BRICK Co.

LAND OF METROPOLITAN BRICK Co.

LAND OF METROPOLITAN BRICK Co.



Larson Design Group, Inc. makes no representation or warranty, expressed or implied, with regard to the accuracy, adequacy, completeness or reliability of any of the information contained herein. This map is for informational purposes only and in no way confirms the current state of the land depicted herein. Larson Design Group, Inc. hereby disclaims any and all liability for information and/or statements contained herein. Larson Design Group, Inc. shall not be liable for any damages incurred or arising as a result of reliance upon this map as well as from any errors or inaccuracies on such map.



54143