VERTICAL SECTION OF DAM LOOKING EAST "A-A"

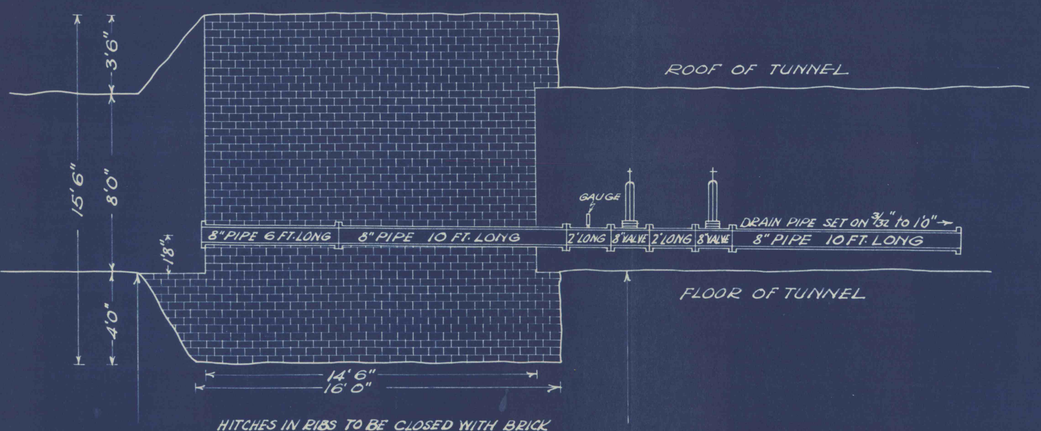

HITCHES IN RIBS TO BE CLOSED WITH BRICK 21'6" AS SHOWN ON PLAN.

VERTICAL SECTION OF DAM LOOKING EAST "A-A"

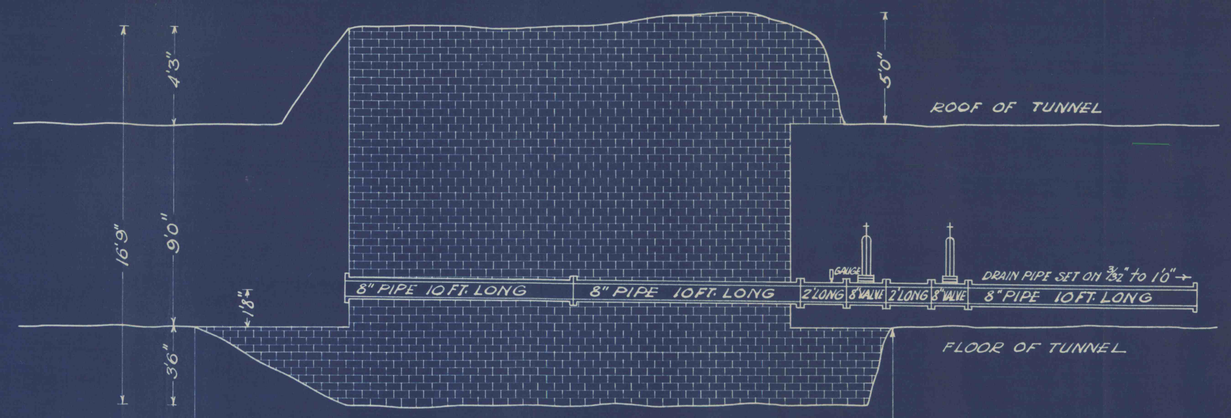

HITCHES IN RIBS TO BE CLOSED WITH BRICK 30'6" AS SHOWN ON PLAN

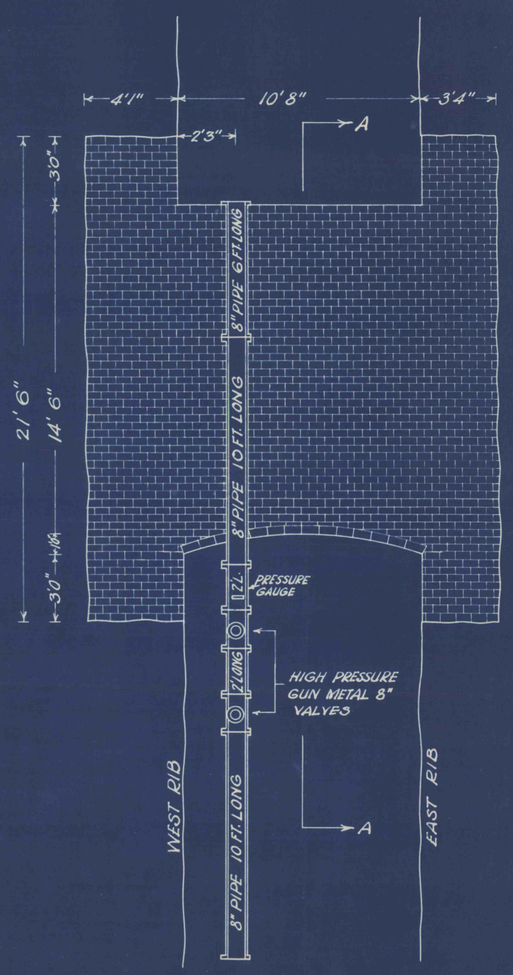

HORIZONTAL PLAN OF PROPOSED BRICK DAM IN NORTH BASIN TUNNEL 1ST. LIFT

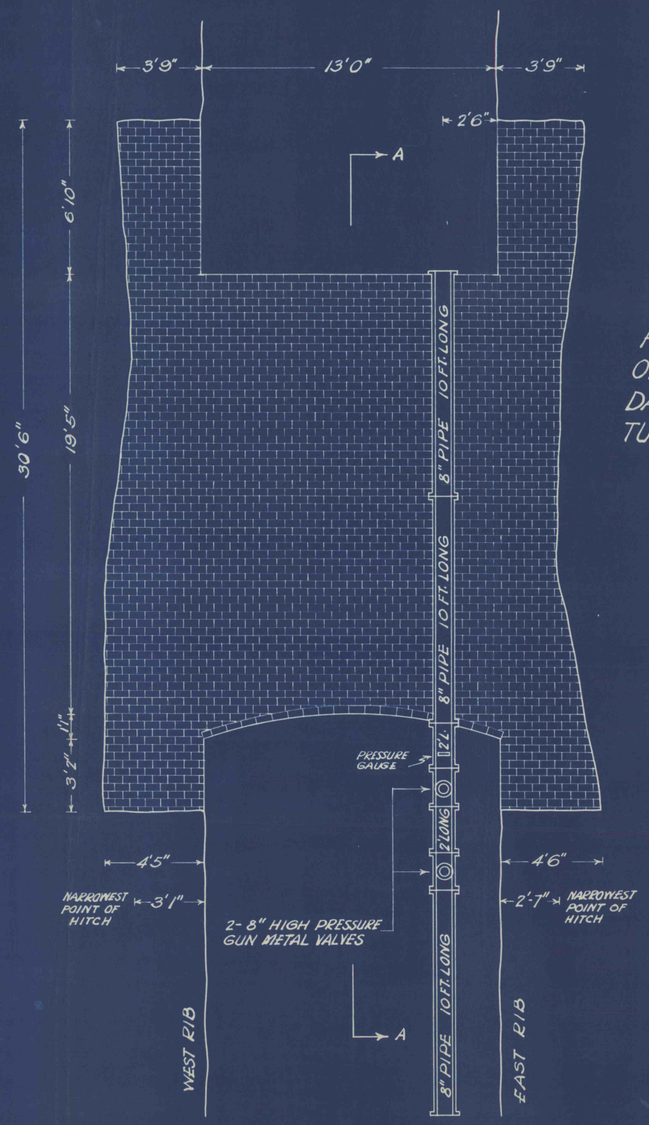

HORIZONTAL PLAN OF PROPOSED BRICK DAM IN NORTH BASIN TUNNEL 2ND. LIFT.

BOARD ESTATE MAP No. 21F.

Revision Date	Revision Number	Number of Changes	
			PHILADELPHIA & READING COAL & IRON CO. ASHLAND, PA.
			POTTS COLLIERY
			Plans & Sections of proposed brick dams for flooding North Basin area.
			Drawn G.A.S. Traced ____ Scale 1/4" = 1'-0"
			Checked G.J.C. Date JAN. 15, 1935
			Approved ____ File No. ____
			Sheet No. ____ Of ____