Map No 1725 F

100' West of East land line.

SECTION NO 6


Meridian Stone #7 +1484.27
+1455
B.H. #8 Proj. 170' East +1446
B.H. #7 Proj. 210' East +1443
B.H. #6 Proj. 250' East +1431
Proj. 460' East
B.H. #9 +1426 Proj. 260' East
Proposed Stripping
B.H. #10 Proj. 350' East +1356
Stone #8 +1219.24
+1308
I.M. #85 +1308.42
+1332
Tracks.
Surface Proj. 100' West
Slate
Bank
Slope
Trial
+1237 Proj. 170' west (Turkey Run Colliery)
Proj. 150' West
Gang E
H.J.M. May 1910
Face H.J.W. Dec. 10
Top Split Bed
Mammoth Bed
Skidmore
Seven Foot Bed
Mountain Bed
Buck Mountain Bed
Little Buck Mountain
Mountain Bed?
Bed?
Seven Foot Bed
Skidmore Bed
Mammoth Bed
Little Buck Mountain
Datum +500
EAST BEAR RIDGE COLLIERY.
SEVEN FOOT PILLAR
WILLIAM

# EAST BEAR RIDGE COLLIERY.

## Section No. 6 – 100 feet west of east land line.

Scale 1 inch = 100 feet.

Pottsville, Pa.,
January 19, 1915.

James Archbald, Jr.,
MINING ENGINEER & AGENT, GIRARD ESTATE.

Map No 1725 F

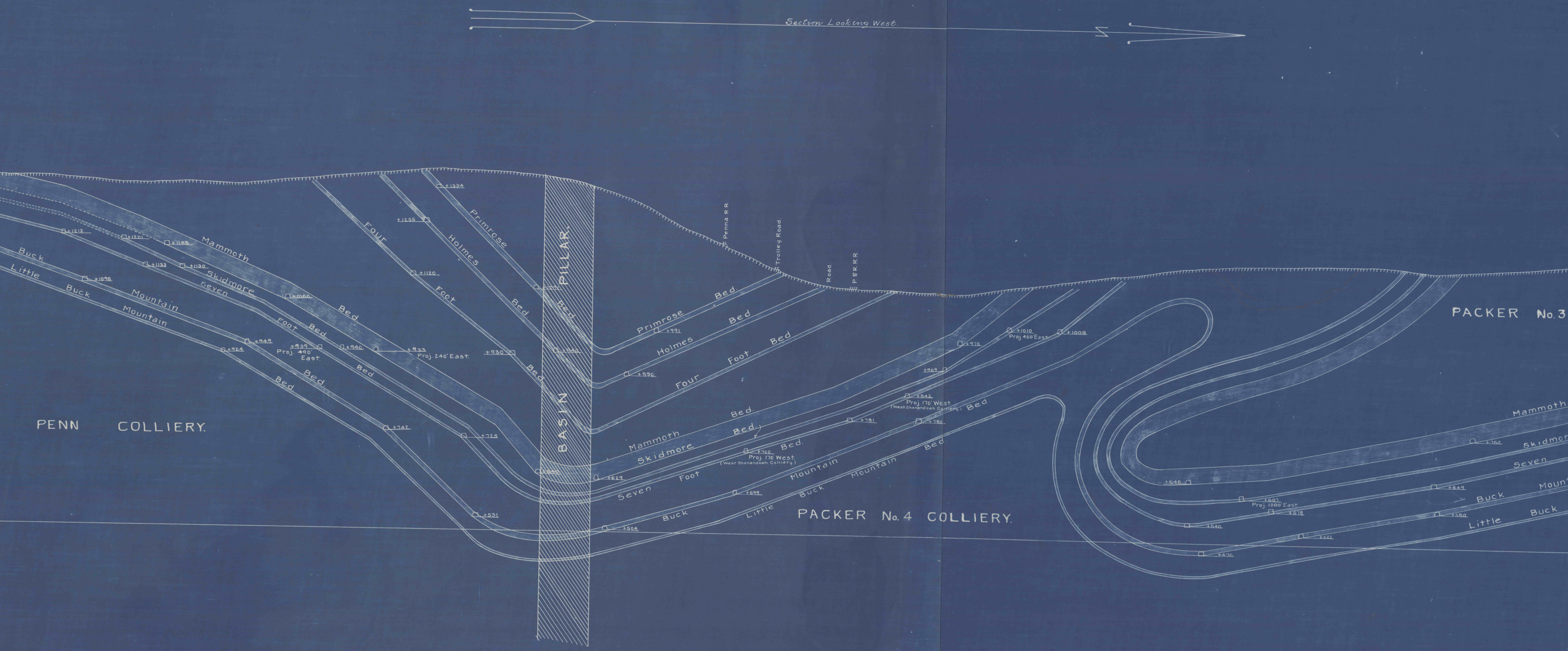
Section Looking West
PENN COLLIERY.
PACKER No. 4 COLLIERY.
PACKER No.3
BASIN PILLAR.
Mammoth Bed
Skidmore Bed
Seven Foot Bed
Buck Mountain Bed
Little Buck Mountain Bed
Four Foot Bed
Holmes Bed
Primrose Bed
Primrose Bed.
Holmes Bed
Four Foot Bed
Mammoth Bed.
Skidmore Bed.
Seven Foot Bed.
Buck Mountain Bed
Little Buck Mountain Bed
Mammoth
Skidmor
Seven
Buck Mount
Little Buck
Penna R.R.
Trolley Road.
Road.
P.&R.R.R.
+1334
+1255
+1212
+1201
+1188
+1133
+1130
+1120
+1096
+1091
+1060
+949
+924
+939
Proj. 490' East.
+940
+933
Proj. 240' East.
+930
+940
+742
+725
+640
+531
+629
+504
+991
+990
+700
Proj. 170' West.
(West Shenandoah Colliery.)
+699
+781
+842
Proj. 170' West.
(West Shenandoah Colliery.)
+780
+909
+975
+1010
Proj. 450' East.
+1008
+646
+607
Proj. 1000' East.
+578
+540
+470
+521
+762
+649
+580


L.V.R.R.
COLLIERY.
WESTON COLLIERY TUNNEL
+1388.5
+1119
+1113
+1150
Bed.
+880
Bed.
+948
+962
+996
Bed.
+860
e.
Foot
+778
Bed.
+770
ain
+704
Bed.
Mountain
Datum +500


WESTON COLLIERY
SKIDMORE
SEVEN FOOT
BUCK MOUNTAIN
LITTLE BUCK MOUNTAIN
PUBLIC ROAD
NORTH LINE OF GIRARD ESTATE
Proposed Dam for 140 ft Head
+1410
Dam
DATUM LINE +500'