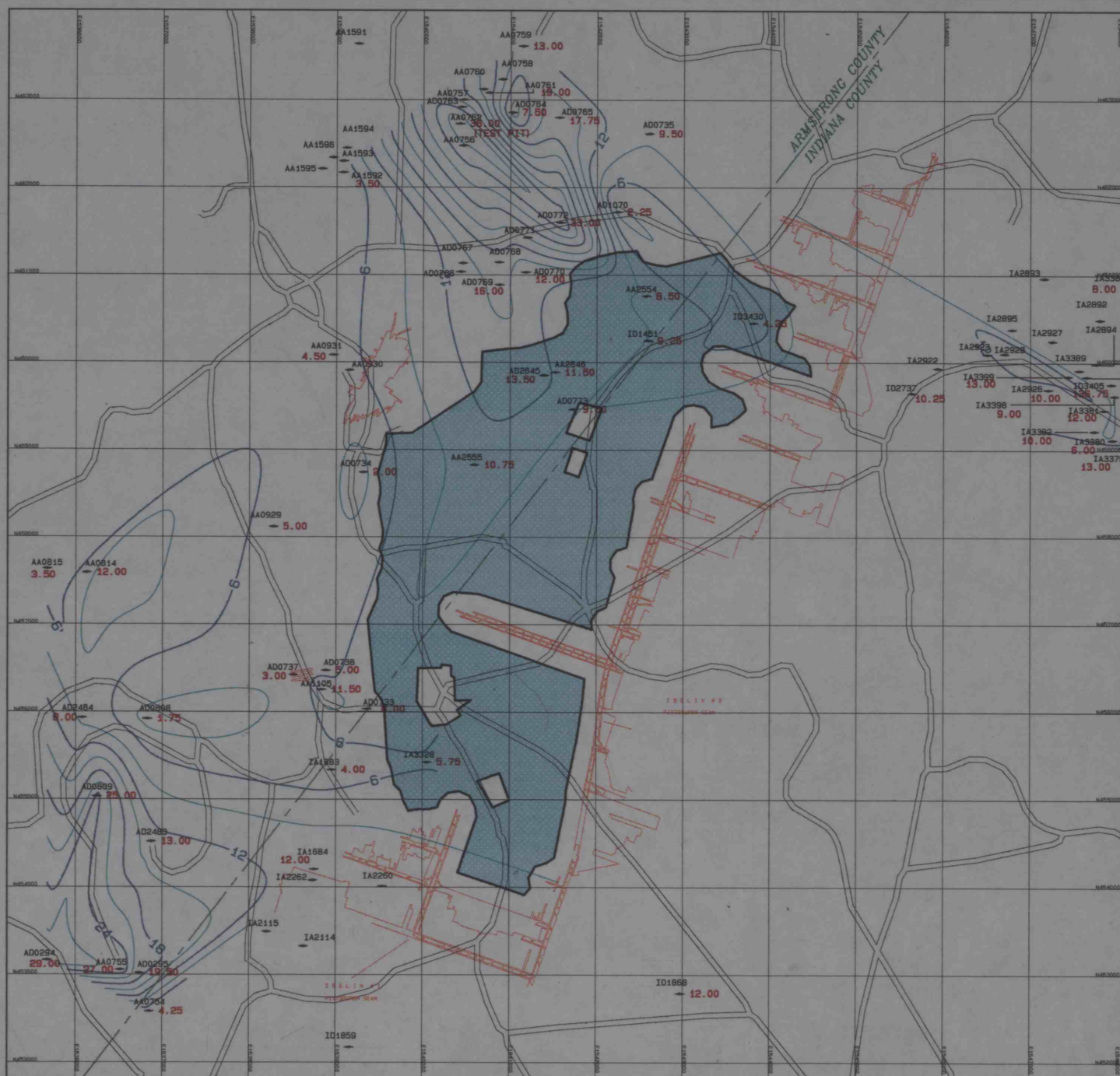
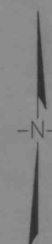


THE PITTSBURGH SEAM AT ELDERS RIDGE




"DRAW SLATE" THICKNESS

CONTOUR INTERVAL = 3 IN



GRAPHIC SCALE

 $1'' = 1000'$ 

MINED OUT AREAS

DEEP RESERVE BOUNDARY

DATE : WED NOV 13 14:49:31 1996
PROJECT : C:\COALPTS\ELDER011
TITLE : ELDERS RIDGE PITTSBURGH

IMAPS #

21112