



Mapped, edited, and published by the Geological Survey

Control by USGS and USC&GS

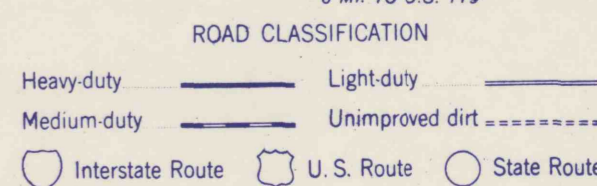

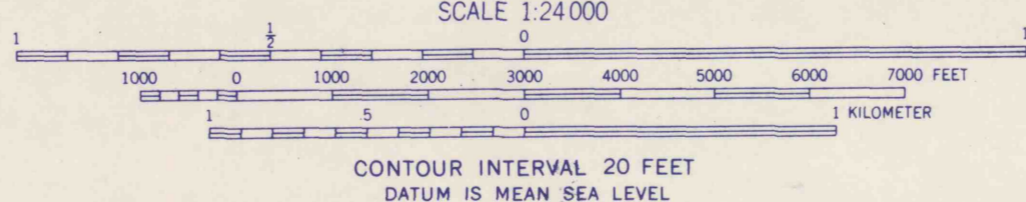
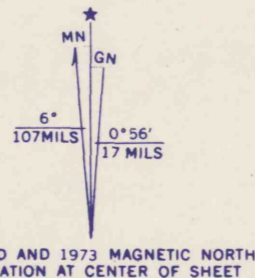
Topography by photogrammetric methods from aerial photographs taken 1962 and 1963. Field checked 1964

Polyconic projection. 1927 North American datum 10,000-foot grid based on Pennsylvania coordinate system, south zone

1000-meter Universal Transverse Mercator grid ticks, zone 17, shown in blue

Fine red dashed lines indicate selected fence and field lines where generally visible on aerial photographs. This information is unchecked

Red tint indicates area in which only landmark buildings are shown



MOUNT PLEASANT, PA.

N4007.5-W7930/7.5

1964
PHOTOREVISED 1973
AMS 5064 II NE-SERIES 7831

THIS MAP COMPLIES WITH NATIONAL MAP ACCURACY STANDARDS
FOR SALE BY U.S. GEOLOGICAL SURVEY, WASHINGTON, D.C. 20242
A FOLDER DESCRIBING TOPOGRAPHIC MAPS AND SYMBOLS IS AVAILABLE ON REQUEST

Revisions shown in purple compiled in cooperation with
State of Pennsylvania agencies from aerial photographs
taken 1973. This information not field checked